

STATE OF UTAH



OFFICE OF THE LIEUTENANT GOVERNOR

CERTIFICATE OF ANNEXATION


I, SPENCER J. COX, LIEUTENANT GOVERNOR OF THE STATE OF UTAH, HEREBY CERTIFY THAT there has been filed in my office a notice of annexation from the CENTRAL WEBER SEWER IMPROVEMENT DISTRICT, dated November 20, 2019, complying with Title 17B-1-414, Utah Code Annotated, 1953, as amended.

NOW, THEREFORE, notice is hereby given to all whom it may concern that the attached is a true and correct copy of the notice of boundary correction and adjustment, referred to above, on file with the Office of the Lieutenant Governor pertaining to the CENTRAL WEBER SEWER IMPROVEMENT DISTRICT located in Weber County, State of Utah.

IN TESTIMONY WHEREOF, I have hereunto set my hand, and affixed the Great Seal of the State of Utah this 6<sup>th</sup> day of December 2019 at Salt Lake City, Utah.

A handwritten signature in black ink, appearing to read "Spencer J. Cox".

SPENCER J. COX  
Lieutenant Governor





## Central Weber Sewer Improvement District

November 20, 2019

The Honorable Spencer J. Cox  
Lieutenant Governor of the State of Utah  
Utah State Capitol Complex  
P.O. Box 142325  
Salt Lake City, Utah 84114-2325

SUBJECT: Notice of Annexation  
Halcyon Property  
Wakless Holdings

Dear Lieutenant Governor Cox:

We are submitting to you a Notice of Annexation for the Halcyon Property (Wakless Holdings) in Weber County to be annexed into the Central Weber Sewer Improvement District. Enclosed please find the following three items:

- A Notice of Proposed Annexation;
- A copy of Resolution 2019-08; and,
- An approved final local entity plat as defined in Utah Code Ann. § 67-1a-6.5 and meeting the requirements of Utah Code Ann. § 17-23-20.

It is requested that a certificate of annexation be issued in accordance with the requirements of Utah Code Ann. §§ 17B-1-414(2) and 67-1a-6.5.

Sincerely,

CENTRAL WEBER SEWER IMPROVEMENT DISTRICT

A handwritten signature in blue ink that reads "Lance L. Wood". The signature is fluid and cursive, written in a professional style.

Lance L. Wood, P.E.  
General Manager

Attachments

**NOTICE OF PROPOSED ANNEXATION  
CENTRAL WEBER SEWER IMPROVEMENT DISTRICT**

Notice is hereby given pursuant to the requirements of Utah Code Ann. § 17B-1-406 through 418 that it is proposed that the following described real property located in Weber County, Utah be annexed into and become part of the Central Weber Sewer Improvement District:

**HALCYON PROPERTY ANNEXATION  
ANNEXATION BOUNDARY DESCRIPTION**

A PART OF THE SOUTHWEST QUARTER OF SECTION 21, TOWNSHIP 6 NORTH, RANGE 2 WEST, SALT LAKE BASE AND MERIDIAN.

BEGINNING AT A POINT WHICH IS N89°07'58"W 826.00 FEET FROM THE SOUTH QUARTER CORNER OF SAID SECTION, RUNNING THENCE N0°52'02"E 461.46 FEET, THENCE N34°01'02"E 27.00 FEET, THENCE N55°58'58"W 268.39 FEET, THENCE S34°01'02"W 130.43 FEET, THENCE N55°58'58"W 60.00 FEET, THENCE N28°28'50"W 222.32 FEET, THENCE S89°02'21"E 53.00 FEET, THENCE N34°01'02"E 162.76 FEET, THENCE N0°50'00"E 190.60 FEET, THENCE S89°02'21"E 57.93 FEET, THENCE N0°50'00"E 239.00 FEET, THENCE N89°02'21"W 357.93 FEET, THENCE S0°50'00"W 1314.49 FEET MORE OR LESS TO SECTION LINE, THENCE S 89°07'58"E 597.93 FEET ALONG SAID SECTION LINE TO THE POINT OF BEGINNING.

EXCEPTING THAT AREA WITHIN THE DEDICATION OF 4075 WEST STEET PER DEGIORGIO SUBDIVISION PHASE-3.

CONTAINING 522,512.1 Sq Ft/11.995 ACRES, MORE OR LESS.


The owner of the above-described property has filed an annexation petition requesting that the property be annexed into and receive service from the Central Weber Sewer Improvement District ("Central Weber"). Central Weber owns and operates a sewage treatment plant and outfall lines that deliver untreated sewage to the treatment plant for treatment and disposal. Upon being annexed into Central Weber, and after satisfying applicable requirements, the subject property may receive sewage treatment and disposal services provided by Central Weber.

Inasmuch as the owners of all of the subject property signed the annexation petition, a public hearing respecting this proposed annexation is not required. However, notice is hereby given that a public hearing will be held if a written request to do so is submitted, within 20 days after the date of this notice, to the Central Weber Board of Trustees at 2618 West Pioneer Road,

Ogden, Utah 84404, by an owner of property that is located within or a registered voter residing within the area proposed to be annexed who did not sign the annexation petition. Otherwise, no public hearing will be held and, after the expiration of the above-referenced 20-day period, the proposed annexation will be presented to the Central Weber Board of Trustees for final action.

If additional information concerning the proposed annexation is desired, please telephone (801)731-3011 and ask for Lance Wood.

DATED this 22nd day of October, 2019.



---

Lance L. Wood, General Manager  
Central Weber Sewer Improvement District

**CENTRAL WEBER SEWER IMPROVEMENT DISTRICT**  
**RESOLUTION 2019-08**  
**Annexation Approval Resolution**  
**(100% landowner petition)**

WHEREAS, the Central Weber Sewer Improvement District (the "District") is a duly organized improvement district primarily located in Weber County, Utah, but also including a relatively small part of Davis County, Utah, established and operating as prescribed in Title 17B, Chapter 2a, Part 4 of the Utah Code and other relevant portions of Title 17B of the Utah Code;

WHEREAS, the District owns and operates sanitary sewer outfall collection and treatment facilities which serve much of Weber County and a small portion of Davis County, Utah;

WHEREAS, a Landowner Annexation Petition (the "Petition") has been filed with the District requesting that the real property identified on Exhibit "A" attached to this Resolution (the "Subject Property") be annexed into the District in order to receive sanitary sewer treatment and disposal services from the District (the Landowner is referred to herein as "Applicant");

WHEREAS, the District requires that Applicant's property be annexed into the District as a condition to receiving, and continuing to receive, sewer service;

WHEREAS, the District Board of Trustees (the "Board") has the statutory authority to annex areas into the District pursuant to the requirements of Title 17B, Chapter 1, Part 4 of the Utah Code, which outlines the procedure to be followed to accomplish such annexations;

WHEREAS, Applicant owns 100% of the Subject Property;

WHEREAS, the Petition satisfies the applicable requirements of Utah Code Ann. §§ 17B-1-403 and -404;

WHEREAS, within thirty days after the Petition was filed, at a duly called meeting of the Board of Trustees of the District for which certification of the Petition was listed on the agenda, the Board voted to certify the Petition in accordance with Utah Code Ann. § 17B-1-405;

WHEREAS, the identified contact sponsor was notified, in writing, of the certification of the Petition as required by Utah Code Ann. § 17B-1-405;

WHEREAS, since the Petition has been signed by the sole owner of the Subject Property, pursuant to Utah Code Ann. § 17B-1-413(1), the District Board is not required to hold a public hearing pursuant to Utah Code Ann. §§ 17B-1-409 and -410 and the protest provisions of Utah Code Ann. § 17B-1-412 are not applicable to this annexation proceeding;

WHEREAS, a notice of the proposed annexation was given pursuant to the requirements of Utah Code Ann. § 17B-1-413;

WHEREAS, the written Notice referenced in the immediately preceding paragraph contained a brief description of the proposed annexation and included the name of the Central Weber Sewer Improvement District, the services provided by the District, a description and/or map of the area proposed to be annexed, a local district telephone number where additional information about the proposed annexation could be obtained and an explanation of the right of an owner of property located within or a registered voter residing within the area proposed to be annexed who did not sign the annexation petition to request a public hearing on the proposed annexation in accordance with Utah Code Ann. § 17B-1-413(2)(a)(ii)(B), provided that such request was submitted to the District Board of Trustees within 20 days after the date the Notice was given;

WHEREAS, more than 20 days have passed since the notice was given, no property owner or registered voter having a right to do so has requested a hearing, and the time for submitting a request for a public hearing has passed;

WHEREAS, not more than 30 days has passed since the expiration of the time for submitting a request for a public hearing;

WHEREAS, no part of the area proposed to be annexed is located within the boundaries of any local district or special service district which is authorized to perform the same functions or provide the same services as the District, nor is it located within the boundaries of any municipality or any county that provides the same service that the District provides;

WHEREAS, it is not necessary to provide a notice of the proposed annexation to any county or municipality pursuant to Utah Code Ann. § 17B-1-406 and the provisions of Utah Code Ann. §§ 17B-1-407 through -408 are not applicable; and

WHEREAS, the Board has determined that all applicable statutory requirements have been satisfied and, having considered the proposed annexation, has determined it to be in the best general interest of the District and of the property owners, residents and taxpayers within both the District as presently constituted and the area proposed to be annexed for the requested annexation to be completed.

NOW, THEREFORE, BE IT RESOLVED by the Board of Trustees of the Central Weber Sewer Improvement District, as follows:

1. That all of the legal requirements stated in Title 17B, Chapter 1, Part 4 of the Utah Code that must be satisfied before the adoption of this Resolution have been satisfied.

2. That, in accordance with Utah Code Ann. § 17B-1-414, the real property described and/or otherwise identified in attached Exhibit "A," which is incorporated by reference

as part of this Resolution, shall be and hereby is annexed into and, from the effective date of the annexation, shall be part of the Central Weber Sewer Improvement District.

3. That, from and after the issuance by the Lt. Governor of a certificate of annexation pursuant to Utah Code Ann. §§ 67-1a-6.5 and § 17B-1-414(3)(b), the Subject Property shall be an integral part of the District and, upon the submittal of the original notice of annexation, the original certificate of annexation issued by the Lieutenant Governor, the approved final local entity plat, and a certified copy of this Resolution to the Weber County Recorder for recordation, the taxable property located within the Subject Property shall be subject to taxation for the purposes of the District, including the payment of any bonds and other obligations now outstanding or hereafter authorized and issued. All properties within and users of services provided by the District, as enlarged by this annexation, shall be subject to the payment of service and user fees and such other applicable fees and charges as may be assessed from time to time by the District and shall be subject to all rules, regulations, powers and authority of the District and of the Board as provided by law or otherwise.

4. That the Chairman and/or General Manager of the District be and are instructed, within 30 days after adoption of this Annexation Resolution, to file a written notice of annexation with the Lt. Governor of the State of Utah, accompanied by a copy of this Resolution and an approved final local entity plat. The Chairman and/or General Manager are further instructed, upon receipt of the certificate of annexation from the Lieutenant Governor, to submit the documents identified in paragraph 3 above to the Weber County Recorder for recordation.

5. That this Resolution shall take effect immediately upon its approval and adoption, but the annexation shall not be complete and effective until the date specified in the certificate of annexation issued by the Lt. Governor.

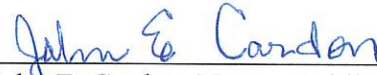
Approved and adopted by the Board of Trustees of the Central Weber Sewer Improvement District this 18th day of November, 2019.




\_\_\_\_\_  
Mark Allen, Chair

STATE OF UTAH            )  
                                      :SS.  
COUNTY OF WEBER        )

The foregoing Resolution was subscribed before me, a notary public and also the Clerk of the Central Weber Sewer Improvement District, this 18th day of November, 2019 by Mark Allen, Chairman of the Board of Trustees of the Central Weber Sewer Improvement District.



\_\_\_\_\_  
John E. Cardon, Notary Public





**EXHIBIT A**  
**Subject Property**

ANNEXATION TO CENTRAL WEBER SEWER IMPROVEMENT DISTRICT

**HALCYON PROPERTY ANNEXATION**  
**ANNEXATION BOUNDARY DESCRIPTION**

A PART OF THE SOUTHWEST QUARTER OF SECTION 21, TOWNSHIP 6 NORTH,  
RANGE 2 WEST, SALT LAKE BASE AND MERIDIAN.

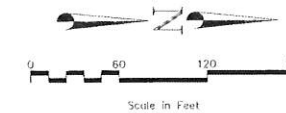
BEGINNING AT A POINT WHICH IS N89°07'58"W 826.00 FEET FROM THE SOUTH  
QUARTER CORNER OF SAID SECTION, RUNNING THENCE N0°52'02"E 461.46 FEET,  
THENCE N34°01'02"E 27.00 FEET, THENCE N55°58'58"W 268.39 FEET, THENCE  
S34°01'02"W 130.43 FEET, THENCE N55°58'58"W 60.00 FEET, THENCE N28°28'50"W  
222.32 FEET, THENCE S89°02'21"E 53.00 FEET, THENCE N34°01'02"E 162.76 FEET,  
THENCE N0°50'00"E 190.60 FEET, THENCE S89°02'21"E 57.93 FEET, THENCE  
N0°50'00"E 239.00 FEET, THENCE N89°02'21"W 357.93 FEET, THENCE S0°50'00"W  
1314.49 FEET MORE OR LESS TO SECTION LINE, THENCE S 89°07'58"E 597.93 FEET  
ALONG SAID SECTION LINE TO THE POINT OF BEGINNING.

EXCEPTING THAT AREA WITHIN THE DEDICATION OF 4075 WEST STEET PER  
DEGIORGIO SUBDIVISION PHASE-3.

CONTAINING 522,512.1 Sq Ft/11.995 ACRES, MORE OR LESS.

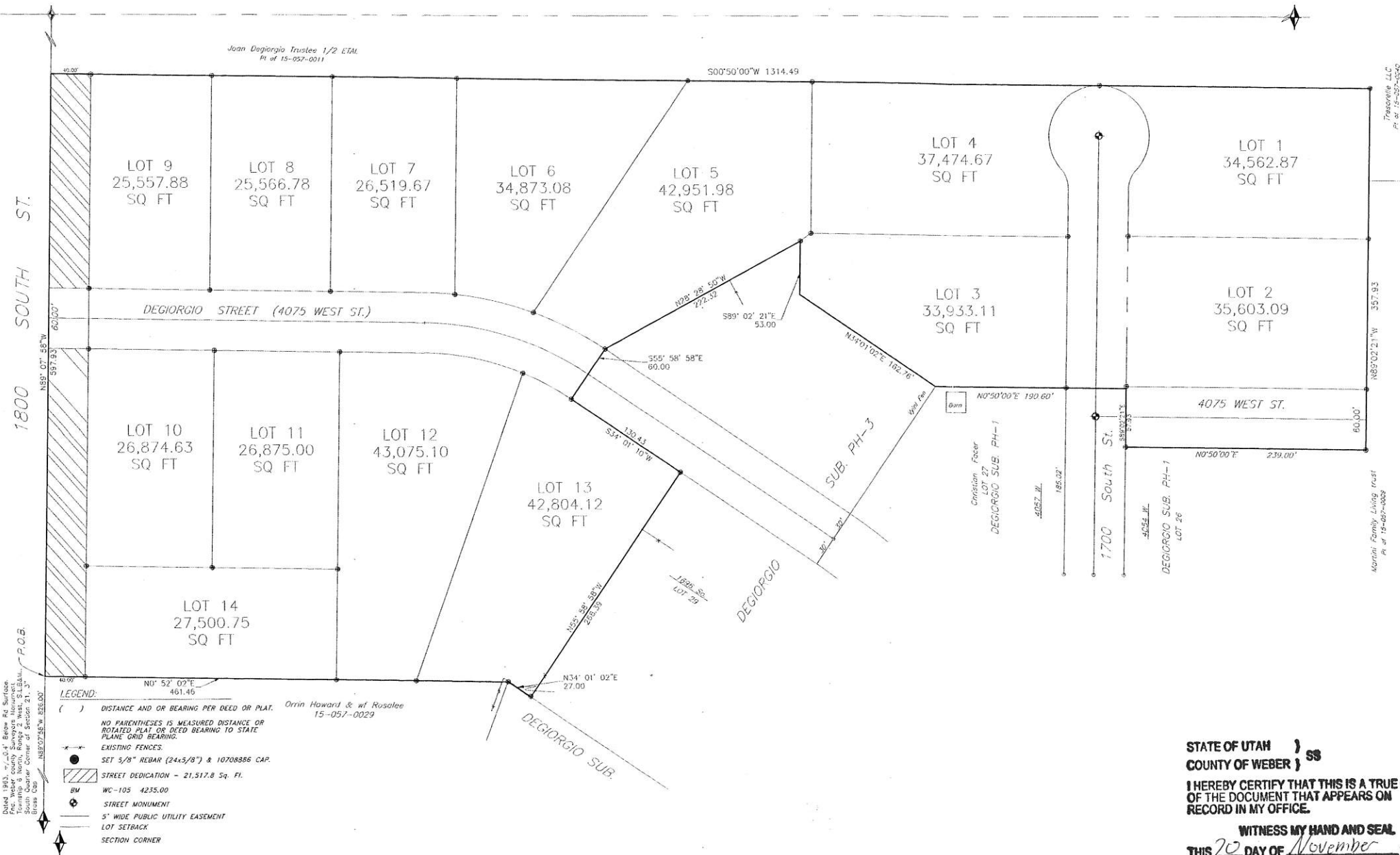
# ANNEXATION TO CENTRAL WEBER SEWER IMPROVEMENT DISTRICT RESOLUTION 2019-08

LOCATED IN THE SOUTHWEST QUARTER OF SECTION 21 TOWNSHIP 6 NORTH, RANGE 2 WEST, SALT LAKE BASE AND  
MERIDIAN  
ALL OF HALCYON ESTATES PHASE I




Range 2 West, S.L.B.&M. Southwest Corner of Section 21, Township 6 North, Not found. Obliterated - Calculated based on other existing records

Range 2 West, S.L.B.&M. West 1/4 Corner of Section 21, Township 6 North, Weber County Surveyors Office 2004 Monument 3" Brass Cup in Manhole Collar



**LEGEND:**  
 ( ) DISTANCE AND OR BEARING PER DEED OR PLAT. Orrin Howard & w/ Russett 15-057-0029  
 NO PARENTHESES IS MEASURED DISTANCE OR ROTATED PLAT OR DEED BEARING TO STATE PLANE GRID BEARING.  
 EXISTING FENCES.  
 SET 5/8" REBAR (24x5/8") & 10708886 CAP.  
 STREET DEDICATION - 21,517.8 Sq. Ft.  
 WM WC-105 4235.00  
 STREET MONUMENT  
 5' WIDE PUBLIC UTILITY EASEMENT  
 LOT SETBACK  
 SECTION CORNER



**SURVEYOR'S CERTIFICATE**  
 WEBER COUNTY  
 WAKLESS HOLDINGS, LLC  
 CENTRAL WEBER SEWER IMPROVEMENT DISTRICT

I, WILLIS D. LONG DO HEREBY CERTIFY THAT I AM A PROFESSIONAL LAND SURVEYOR AND THAT I HOLD LICENSE NO. 10708886 AS PRESCRIBED UNDER THE LAWS OF THE STATE OF UTAH, I FURTHER CERTIFY THAT THIS SURVEY IS A CORRECT REPRESENTATION OF THE LAND SURVEYED AND THAT THIS PLAT OF ANNEXATION TO THE CENTRAL WEBER SEWER IMPROVEMENT DISTRICT RESOLUTION, HAS BEEN CORRECTLY DRAWN TO THE DESIGNATED SCALE AND IS A TRUE AND CORRECT REPRESENTATION OF THE FOLLOWING DESCRIPTION OF LANDS INCLUDED IN SAID SUBDIVISION, BASED ON DATA COMPILED FROM RECORDS IN THE WEBER COUNTY RECORDER'S OFFICE AND OF A SURVEY MADE ON THE GROUND IN ACCORDANCE WITH SECTION 17-23-20

BASIS OF BEARINGS IS BETWEEN THE WEST QUARTER CORNER AND THE SOUTH QUARTER CORNER OF SECTION 21, TOWNSHIP 6 NORTH, RANGE 2 WEST, AS MONUMENTED BY WEBER COUNTY SURVEYORS OFFICE. WHICH BEARS N44°25'34"W 3741.99 FEET (GRID BEARING AND GROUND DISTANCE)

**PROFESSIONAL SURVEYOR**  
 Willis D. Long  
 10/01/2019  
 STATE OF UTAH

WILLIS D. LONG  
 PLS 10708886

10-1-2019  
 DATE

**ANNEXATION BOUNDARY DESCRIPTION**  
 A PART OF THE SOUTHWEST QUARTER OF SECTION 21, TOWNSHIP 6 NORTH, RANGE 2 WEST, SALT LAKE BASE AND MERIDIAN.

BEGINNING AT A POINT WHICH IS N89°07'58"W 826.00 FEET FROM THE SOUTH QUARTER CORNER OF SAID SECTION, RUNNING THENCE N0°52'02"E 461.46 FEET, THENCE N34°01'02"E 27.00 FEET, THENCE N55°58'58"W 268.39 FEET, THENCE S34°01'02"W 130.43 FEET, THENCE N53°58'58"W 60.00 FEET, THENCE N28°28'50"W 222.32 FEET, THENCE S89°02'21"E 53.00 FEET, THENCE N34°01'02"E 162.76 FEET, THENCE N0°50'00"E 190.60 FEET, THENCE S89°02'21"E 57.93 FEET, THENCE N0°50'00"E 239.00 FEET, THENCE N89°02'21"W 357.93 FEET, THENCE S0°50'00"W 1314.19 FEET MORE OR LESS TO SECTION LINE, THENCE S89°07'58"E 597.93 FEET ALONG SAID SECTION LINE TO THE POINT OF BEGINNING.

EXCEPTING THAT AREA WITHIN THE DEDICATION OF 4075 WEST STREET PER DEGIORGIO SUBDIVISION PHASE-3, CONTAINING 522,312.1 Sq Ft/1.995 ACRES, MORE OR LESS.

ACCEPTANCE BY LEGISLATIVE BODY

THIS IS TO CERTIFY THAT WE, THE CENTRAL WEBER SEWER IMPROVEMENT DISTRICT HAVE RECEIVED A PETITION SIGNED BY A MAJORITY OF THE OWNERS AND THE OWNERS OF AT LEAST ONE THIRD IN VALUE OF REAL PROPERTY SHOWN, REQUESTING THAT SAID AREAS BE ANNEXED TO THE CENTRAL WEBER SEWER IMPROVEMENT DISTRICT AND THAT A COPY OF THE ORDINANCE OR RESOLUTION HAS BEEN PREPARED FOR FILING HERewith IN ACCORDANCE WITH THE PROVISIONS OF UTAH CODE AND THAT WE HAVE EXAMINED AND DO HEREBY APPROVE AND ACCEPT THE ANNEXATION OF THE AREAS AS SHOWN AS A PART OF SAID CITY.

WITNESS MY HAND AND OFFICIAL SEAL THIS

APPROVED: *Mad C. [Signature]*

ATTEST: *John E. [Signature]*



STATE OF UTAH )  
 COUNTY OF WEBER ) ss

I HEREBY CERTIFY THAT THIS IS A TRUE COPY OF THE DOCUMENT THAT APPEARS ON RECORD IN MY OFFICE.

WITNESS MY HAND AND SEAL  
 THIS 20 DAY OF November 20 19  
 LEANN H. KILTS, WEBER COUNTY RECORDER/  
 SURVEYOR  
 BY *Wes Thompson* DEPUTY

**WEBER COUNTY SURVEYOR**  
 I HEREBY CERTIFY THAT THE WEBER COUNTY SURVEYORS OFFICE HAS REVIEWED THIS PLAT AND ALL CONDITIONS FOR APPROVAL BY THIS OFFICE HAVE BEEN SATISFIED. THE APPROVAL OF THIS PLAT BY THE WEBER COUNTY SURVEYOR DOES NOT RELIEVE THE LICENSED LAND SURVEYOR WHO EXECUTED THIS PLAT FROM THE RESPONSIBILITIES AND/OR LIABILITIES ASSOCIATED THEREWITH.

SIGNED THIS 10<sup>TH</sup> DAY OF OCTOBER 2019  
*B. [Signature]*  
 SIGNATURE WEBER COUNTY SURVEYOR

WEBER COUNTY RECORDER ENTRY NO. \_\_\_\_\_ FEE PAID \_\_\_\_\_ FILED FOR  
 RECORD AND RECORDED \_\_\_\_\_ AT \_\_\_\_\_ IN BOOK \_\_\_\_\_ OF  
 OFFICIAL RECORDS, PAGE \_\_\_\_\_ RECORDED FOR WAKLESS HOLDINGS, LLC.

WEBER COUNTY RECORDER  
 BY: \_\_\_\_\_  
 DEPUTY

**NARRATIVE**  
 THE PURPOSE OF THIS SURVEY IS TO ACCURATELY LOCATE THE EXTERIOR BOUNDARIES OF SAID PROPOSED SUBDIVISION FOR THE PURPOSES OF ANNEXATION INTO THE WEBER SEWER IMPROVEMENT DISTRICT. BASIS OF BEARINGS IS BETWEEN THE W1/4 CORNER AND THE SOUTH QUARTER CORNER OF SECTION 21, TOWNSHIP 6 NORTH, RANGE 2 WEST, AS MONUMENTED BY WEBER COUNTY SURVEYORS OFFICE. WHICH BEARS N44°25'34"W 3741.99 FEET (GRID BEARING AND GROUND DISTANCE). SURROUNDING ENTITIES TO INCLUDE BRIGGATION, STORM, SEWER, SUBDIVISIONS AND INDIVIDUAL PROPERTIES WERE PLACED USING DEEDS OF RECORD PROVIDED ON MULTIPLE TITLE REPORTS AS WELL AS BEST AVAILABLE PHYSICAL EVIDENCE TO INCLUDE FOUND LOT / SUBDIVISION CORNER AND EXISTING FENCE LINES, AND PAROLE EVIDENCE.

10/01/2019

SCALE 1"=60'

**ANNX**