

STATE OF UTAH



OFFICE OF THE LIEUTENANT GOVERNOR
CERTIFICATE OF CREATION

I, DEIDRE M. HENDERSON, LIEUTENANT GOVERNOR OF THE STATE OF UTAH, HEREBY CERTIFY THAT there has been filed in my office a notice of creation of the FLAMING GORGE FIRE & EMS DISTRICT, dated December 31, 2020, complying with Section 17B-1-215, Utah Code Annotated, 1953, as amended.

NOW, THEREFORE, notice is hereby given to all whom it may concern that the attached is a true and correct copy of the notice of creation, referred to above, on file with the Office of the Lieutenant Governor pertaining to the FLAMING GORGE FIRE & EMS DISTRICT, located in Daggett County, State of Utah.

IN TESTIMONY WHEREOF, I have hereunto set my hand, and affixed the Great Seal of the State of Utah this 12th day of January, 2021 at Salt Lake City, Utah.

A handwritten signature in black ink that reads 'Deidre M. Henderson'.

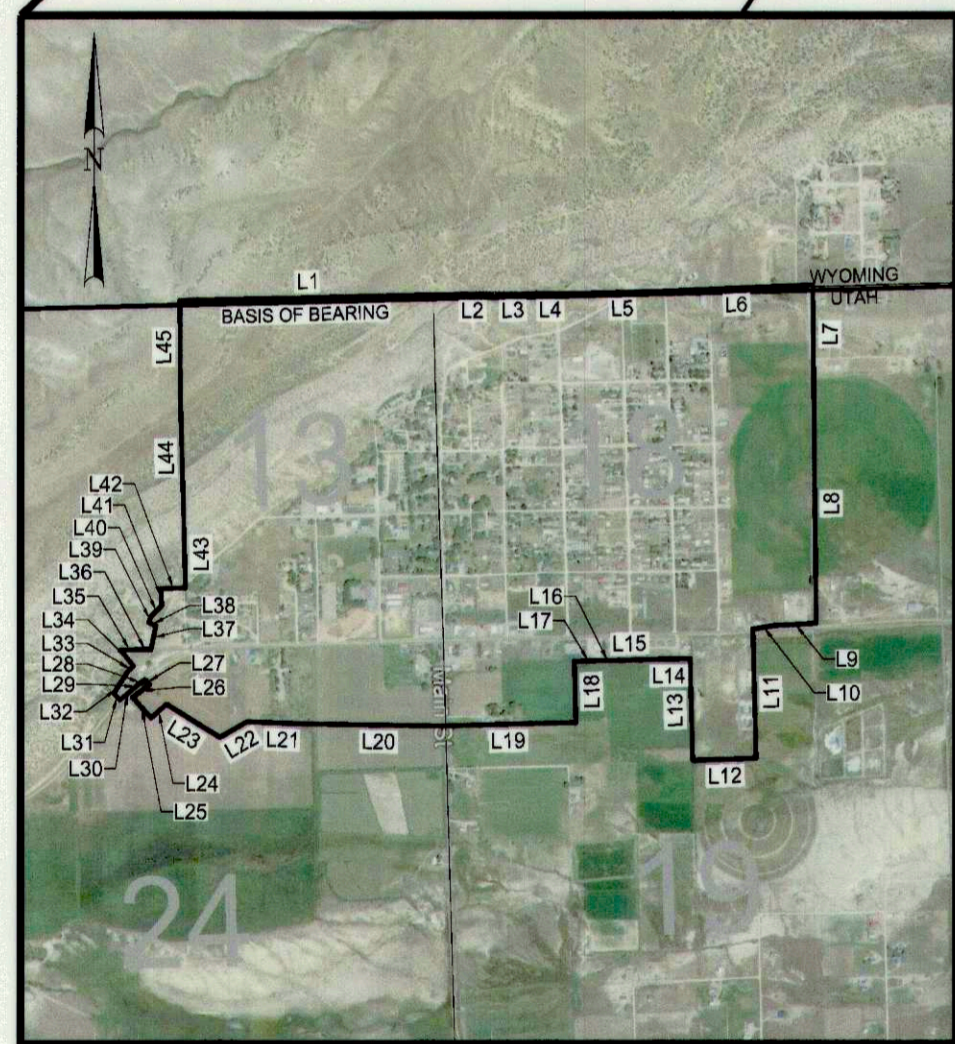
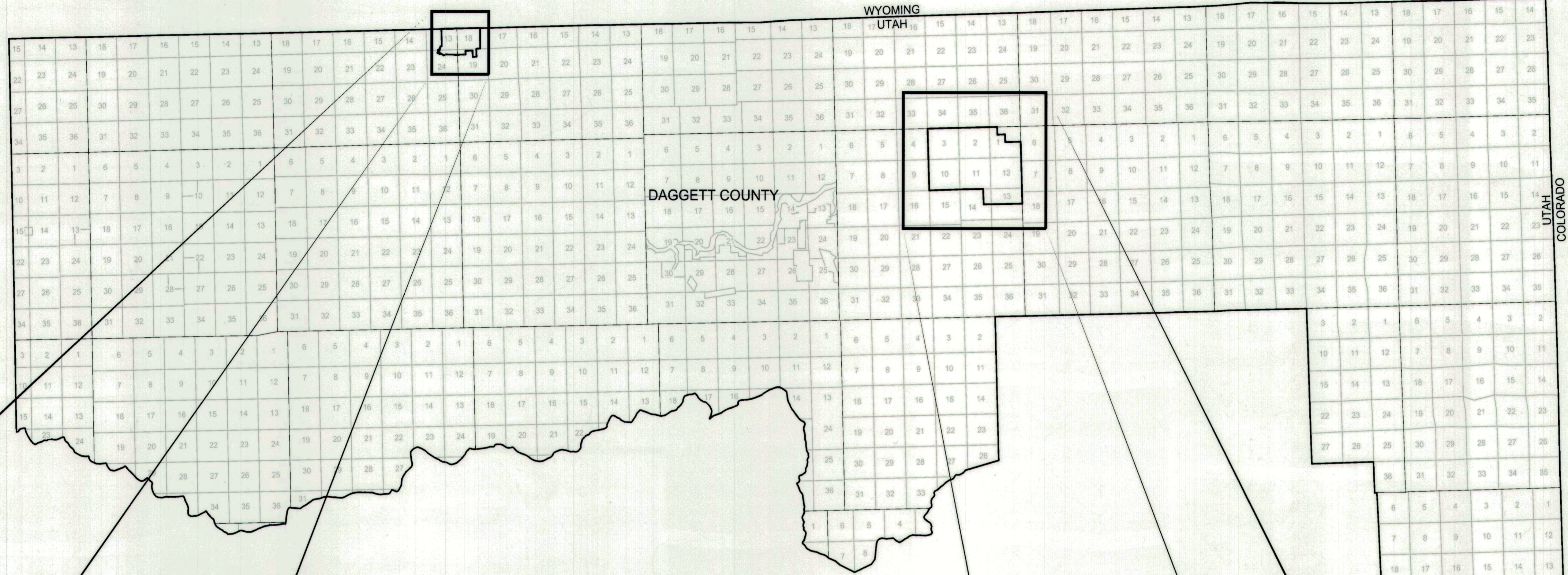
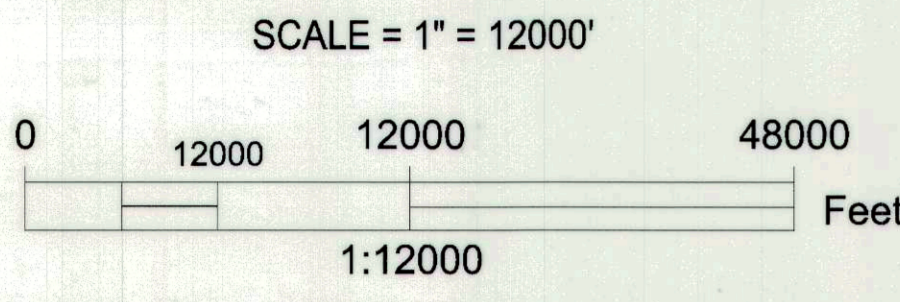
DEIDRE M. HENDERSON
Lieutenant Governor



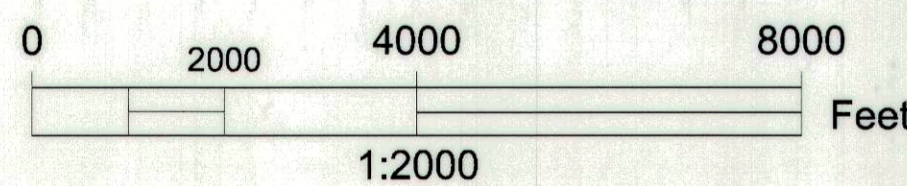
Final Local Entity Plat

Flaming Gorge Fire & EMS District

Boundary, Located in Daggett County, Utah



MANILA INCORPORATED AREA



BASIS OF BEARING

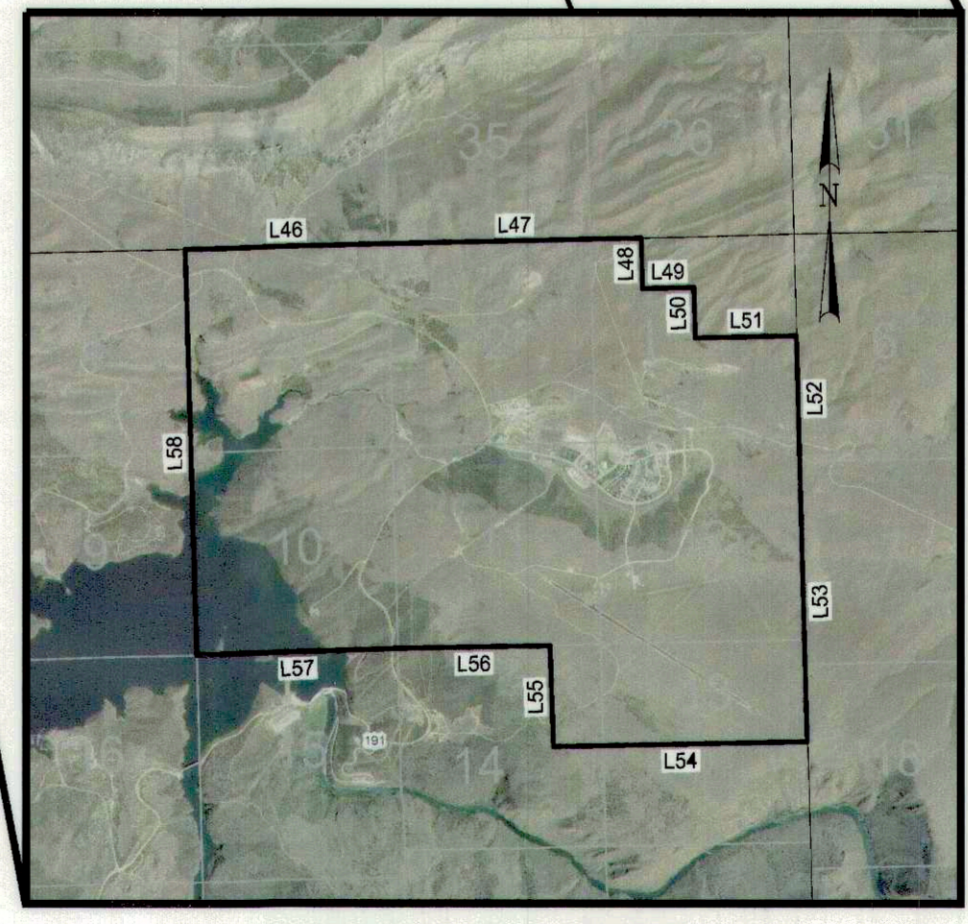
THE BASIS OF BEARING IS ASSUMED TO BE N 88°40'05" E ALONG THE NORTH LINE OF SECTION 18, TOWNSHIP 3 NORTH RANGE 20 EAST SALT LAKE BASE AND MERIDIAN.

Line #	Length	Direction	Line #	Length	Direction	Line #	Length	Direction
L1	2663.76	N88° 40' 05"E	L16	106.30	S88° 47' 52"W	L31	93.80	N40° 38' 31"W
L2	764.81	N89° 39' 58"E	L17	265.76	S88° 54' 34"W	L32	259.49	N32° 13' 14"E
L3	85.65	N88° 14' 03"E	L18	636.51	S1° 50' 05"E	L33	93.21	N44° 33' 58"E
L4	718.66	N89° 39' 58"E	L19	1413.83	S88° 30' 32"W	L34	213.45	N39° 55' 55"W
L5	776.30	N88° 20' 02"E	L20	1274.41	N89° 09' 03"W	L35	195.84	N88° 12' 24"E
L6	1597.34	N87° 40' 35"E	L21	735.69	N88° 10' 35"W	L36	125.40	N88° 56' 47"E
L7	1026.80	S0° 25' 51"E	L22	323.32	S69° 59' 49"W	L37	250.07	N11° 55' 00"E
L8	2493.34	S0° 40' 32"E	L23	654.64	N58° 01' 23"W	L38	83.10	N67° 05' 59"W
L9	430.39	S87° 10' 15"W	L24	215.35	S47° 58' 59"W	L39	69.11	N19° 58' 37"E
L10	231.41	S80° 58' 47"W	L25	292.35	N42° 00' 45"W	L40	156.10	N45° 11' 08"E
L11	1343.82	S1° 38' 28"E	L26	222.59	N64° 22' 58"E	L41	177.87	N1° 59' 00"W
L12	660.16	S87° 55' 21"W	L27	73.29	N43° 07' 13"W	L42	252.39	N87° 45' 31"E
L13	1058.25	N1° 37' 46"W	L28	107.21	S53° 41' 39"W	L43	694.94	N1° 17' 40"W
L14	443.88	S88° 08' 42"W	L29	19.82	S49° 57' 31"W	L44	1320.79	N1° 30' 40"W
L15	359.43	S88° 18' 21"W	L30	213.29	S49° 25' 17"W	L45	972.44	N0° 34' 32"W

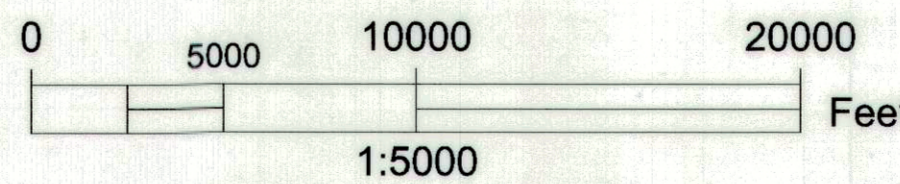
NARRATIVE:

THE PURPOSE OF THIS FINAL LOCAL ENTITY PLAT IS TO PROVIDE A VISUAL AND WRITTEN DESCRIPTION OF THE NEW DAGGETT COUNTY FLAMING GORGE FIRE & EMS DISTRICT BOUNDARY AND IN ACCORDANCE WITH UTAH STATE CODE 17-23-20.

THIS PLAT IS A REPRESENTATION OF INFORMATION PROVIDED TO ME BY THE DAGGETT COUNTY RECORDER AS WELL AS THE DAGGETT COUNTY GIS DEPARTMENT. THE P.L.S.S. SECTIONAL INFORMATION SHOWN HEREON WITHIN THE COUNTY BOUNDARY WAS OBTAINED FROM THE UTAH A.G.R.C. ACTUAL SIZES OF THE SECTIONS SHOWN ON THIS PLAT ARE APPROXIMATE AND ARE PROVIDED FOR REFERENCE ONLY. AN ACTUAL RETRACEMENT SURVEY OF THE COUNTY BOUNDARY WAS NOT PERFORMED AT THE TIME OF THIS SURVEY NOR WAS A RETRACEMENT SURVEY OF THE INCORPORATED AREAS OF THE COUNTY SHOWN HEREON PERFORMED. THE MEASUREMENTS SHOWN HEREON ARE DERIVED FROM GIS DATA AND FOR VISUAL REFERENCE ONLY.



DUTCH JOHN INCORPORATED AREA



Line #	Length	Direction
L46	5279.54	N88° 30' 28"E
L47	8581.71	N88° 40' 20"E
L48	1311.46	S1° 31' 13"E
L49	1324.45	N88° 38' 10"E
L50	1307.86	S1° 36' 30"E
L51	2636.35	N88° 44' 12"E
L52	3280.40	S1° 30' 08"E
L53	7287.21	S1° 34' 54"E
L54	6600.82	S88° 50' 28"W
L55	2625.12	N2° 04' 38"W
L56	3959.62	S88° 51' 02"W
L57	5223.49	S88° 03' 42"W
L58	10552.86	N1° 38' 19"W

SURVEYOR'S CERTIFICATE

I, MARTIN G. PIERCE, A REGISTERED LAND SURVEYOR AS PRESCRIBED BY THE LAWS OF THE STATE OF UTAH, HOLDING CERTIFICATE #55611693, DO HEREBY CERTIFY THAT THE FINAL LOCAL ENTITY PLAT SHOWN HEREON WAS MADE BY ME OR UNDER MY DIRECTION IN ACCORDANCE WITH SECTION 17-23-20 UTAH STATE CODE AND IS A TRUE AND CORRECT REPRESENTATION OF SAID FINAL LOCAL ENTITY PLAT.



12/31/2020
DATE

COUNTY DESCRIPTION

The geographic boundaries of Daggett County are described as follows: Beginning at the point of intersection of the boundaries of Utah, Wyoming, and Colorado, thence west along the Utah state line to a point which would intersect a line running south through the center of section fifteen (15), township 3 north range 17 east of the Salt Lake base and meridian; thence south through the center of sections fifteen (15), twenty-two (22), twenty-seven (27) and thirty-four (34), of township 3 north of range 17 east; thence south through the center of sections three (3), ten (10), fifteen (15), twenty-two (22), twenty-seven (27), and thirty-four (34), township 2 north of range 17 east of the Salt Lake base and meridian; thence south through the center of sections three (3), ten (10), fifteen (15), and twenty-two (22), of township 1 north of range 17 east of Salt Lake base and meridian to the intersection of the easterly and westerly line of the summit of the Uintah Mountains; thence easterly along the summit of said Uintah Mountains and following the water parting line dividing the watershed of streams flowing generally northward from those flowing generally southerly to the monument at the top of Mt. Lena; thence easterly to the west quarter (W 1/4) corner section twenty-five (25), township one (1) north, range twenty-two (22) east; thence north along the west boundary line of sections twenty-five (25), twenty-four (24), thirteen (13), twelve (12) and one (1), township one (1) north, range twenty-two (22) east to the northwest corner of section one (1), township one (1) north, range twenty-two (22) east; thence east along the south boundary lines of township 2 north, ranges twenty-two (22), twenty-three (23) and twenty-four (24) east to the northwest corner of section three (3), township one (1) north of range twenty-four (24) east; thence south along the west boundary lines of sections three (3), ten (10), fifteen (15), twenty-two (22) and twenty-seven (27), all in township one (1) north of range twenty-four (24) east; thence east along the south boundary lines of sections twenty-seven (27), and twenty-six (26) to the northwest corner of section thirty-six (36), all in township one (1) north of range twenty-four (24) east; thence south along the west line of said section thirty-six (36), to the southwest corner of said section; thence east to the northwest corner of township one (1) south of range twenty-five (25) east; thence south along the west boundary line of township one (1) south of range twenty-five (25) east to the southwest corner of said township; thence east along the south boundary lines of sections thirty-one (31) and thirty-two (32), township one (1) south of range twenty-five (25) east to the northwest corner of section four (4), township two (2) south of range twenty-five (25) east; thence south along the west boundary lines of sections four (4) and nine (9), to the west quarter corner of section nine (9), township two (2) south of range twenty-five (25) east; thence east along the center lines of sections nine (9), ten (10), eleven (11), and twelve (12) township two (2) south of range twenty-five (25) east to the Colorado state line; thence north along the Colorado state line to the point of beginning.

LOCAL ENTITY PLAT BOUNDARY DESCRIPTION

ALL OF DAGGETT COUNTY AS DESCRIBED IN THE ABOVE DESCRIPTION LESS AND EXCEPTING THOSE INCORPORATED AREAS AS SHOWN ON THIS PLAT AS DESCRIBED IN THE OFFICIAL RECORD OF DAGGETT COUNTY AS OF THIS DAY DECEMBER 30, 2020.

DAGGETT COUNTY COMMISSIONER

APPROVED ON THIS 31 DAY OF Dec OF 2020

Randy Asay
RANDY ASAY
DAGGETT COUNTY COMMISSION CHAIRMAN

DAGGETT COUNTY SURVEYOR

APPROVED ON THIS 31 DAY OF December OF 2020

Bart Jensen
BART JENSEN
DAGGETT COUNTY SURVEYOR

COUNTY RECORDER'S CERTIFICATE

STATE OF UTAH } s.s.
COUNTY OF DAGGETT }
THIS IS TO CERTIFY THAT THIS PLAT WAS FILED FOR RECORD IN THE COUNTY RECORDER'S OFFICE ON THE 31st DAY OF DECEMBER, A.D. 2020, AT 12:35 O'CLOCK P.M. AND IS DULY RECORDED.

Shianne
COUNTY RECORDER
030001
FILE NUMBER

PREPARED BY:
Jones & DeMille Engineering, Inc.
CIVIL ENGINEERING - SURVEYING - TESTING - GIS - ENVIRONMENTAL
- infrastructure professionals -
1.800.748.5275 www.jonesanddemille.com

PROJECT NUMBER: 1910-001 FILE NAME: h:\j\proj\1910-001\dwg\fire_district.dwg
SURVEYED BY: M.P. DRAWN BY: B.J. UPDATED: 12/31/2020 PLOTTED: 12/31/2020

Final Local Entity Plat

Flaming Gorge Fire & EMS District Boundary

Daggett County, Utah

Ent 030001 Bk 97 Pg 268
Date: 31-DEC-2020 12:32:37PM
Feet: None/Lined By: B.C.
KERI PALLESSEN, Recorder
DAGGETT COUNTY
For: DAGGETT COUNTY



95 North 1st West • P.O. Box 219 • Manila, UT 84046

Lt. Governor Diedre Henderson
350 North State Street, Suite 220
P.O. Box 142325
Salt Lake City, Utah 84114-2325

RE: Notice of Impending Boundary Action

This letter serves as notice in accordance with Utah Code §67-1a-6.5(3)(e) which states that such notice for an impending boundary action shall be directed to the Lieutenant Governor. The name of the local entity shall be the "Flaming Gorge Fire & EMS District."

The Flaming Gorge Fire & EMS District was duly created in accordance with Title 17B, Chapter 1, Part 2 of the Utah Code. In accordance with Utah Code §17B-1-215(1) please find enclosed a boundary plat to establish the boundaries of the Flaming Gorge Fire & EMS District.

This letter serves as the statement certifying, as signed and verified by the approving authority, that all requirements applicable to the boundary action have been met.

Regards,


Niel H. Lund
Daggett County Attorney

CERTIFICATION On this 31st day of December, I Randy Asay am the chairman of the Daggett County Board of Commissioners and do hereby certify that the Flaming Gorge Fire & EMS District was duly created by Daggett County and that all the applicable requirements of this boundary action are met.

Randy Asay
Commission Chair

Attest:

Brian Raymond
County Clerk



Commissioners
Randy Asay, Chairman
rasay@daggettcountry.org
Jack Lytle
jlytle@daggettcountry.org
Matt Tippets
mtippets@daggettcountry.org
435-784-3218, ext. 425

Clerk/Treasurer
Brian Raymond
braymond@daggettcountry.org
435-784-3154

Auditor/Recorder
Keri Pallesen
kpallesen@daggettcountry.org
435-784-3210

Assessor
Lesa Asay
lasay@daggettcountry.org
435-784-3222

Sheriff
Erik Bailey
ebailey@daggettcountry.org
435-784-3255

Attorney
Niel Lund
nlund@daggettcountry.org
435-784-3218, ext 140

RESOLUTION NO. 20-16

A RESOLUTION CREATING A LOCAL DISTRICT TO PROVIDE FIRE PROTECTION, PARAMEDIC AND EMERGENCY SERVICES.

WHEREAS, Daggett County, Utah (the "County"), is a political subdivision and body politic duly and regularly created, established, organized, and existing under and by virtue of the Constitution and laws of the State of Utah; and

WHEREAS, Pursuant to Utah Code §17B-1-202(1)(a)(iii) a local district may be created to provide fire protection, paramedic, and emergency services; and

WHEREAS, Pursuant to Utah Code §17B-1-203(1)(d) the process to create a local district was initiated by Daggett County when they adopted Daggett County Resolution 20-10 on the 9th day of September, 2020. Resolution 20-10 is a resolution proposing the creation of a local district, adopted by the legislative body of Daggett County, whose unincorporated area was entirely included within the boundaries of the proposed local district; and

WHEREAS, Daggett County has an obligation and responsibility to provide the vital services of paramedic, emergency services, and fire protection to the residents and visitors of Daggett County; and

WHEREAS, The Daggett County Board of Commissioners desires to improve the resources available to the emergency management department and increase their ability to provide these vital services to the residents and visitors to Daggett County; and

WHEREAS, The creation of a local district is one option that provides the opportunity to improve the quality of services provided; and

WHEREAS, Pursuant to Utah Code §17B-1-214(3)(d), an election on the question of whether the local district should be created is not required for the creation of a district after the adoption of a resolution adopted under Subsection 17B-1-203(1)(d) on or after May 5, 2003, that proposes

the creation of a local district to provide fire protection, paramedic, and emergency services, if the proposed local district includes the unincorporated area, whether in whole or in part, of one or more counties; and

WHEREAS, Pursuant to Utah Code §17B-1-210, public hearings on Resolution 20-10 were held on October 21, 2020 in the County Offices located in Manila, Utah, and on October 22, 2020, in the Conference Hall located in Dutch John, Utah; and

WHEREAS, No adequate protests have been received by the County; and

WHEREAS, Pursuant to Utah Code §17B-1-213(5)(a), if adequate protests are not filed with respect to a resolution proposing the creation of a local district for which an election is not required under Subsection 17B-1-214(3)(d), a resolution approving the creation of the local district may be adopted by the legislative body of a county whose unincorporated area is included within the proposed local district; and

WHEREAS, The Daggett County Board of Commissioners finds that the creation of a Local District for the purpose of providing fire protection, paramedic, and emergency services is in the best interest of the public health safety and welfare of the residents of Daggett County.

NOW, THEREFORE, BE IT RESOLVED BY THE BOARD OF COUNTY COMMISSIONERS OF DAGGETT COUNTY, UTAH AS FOLLOWS:

Section 1. The Daggett County Board of Commissioners hereby approves the creation of a local district which shall provide fire protection, paramedic, and emergency services to the unincorporated area of Daggett County.


Section 2. The Daggett County Board of Commissioners state that the boundaries of the local district shall be as shown on the map attached hereto as 'Exhibit A,' and shall include the entire unincorporated area within Daggett County. Included within the proposed boundaries of the District are two separate precinct boundaries, which together make up the whole of the District.

Section 3. The name of the local district shall be "Flaming Gorge Fire & EMS District."

Section 4. The Flaming Gorge Fire & EMS District shall be governed by a 3 member Board of Trustees. The initial board of trustees shall be appointed by the Daggett County board of Commissioners using the procedures established in Utah Code §17B-1-304. There shall be one member appointed to represent each of the two separate precincts, and one member that shall be considered an “at-large” member. Subsequent members of the Board of Trustees shall be elected to 4 year terms, staggered as follows: Board Members representing each of the two precincts shall be up for election at the November, 2022 general election. The “at-large” Board Member shall be up for election at the November 2024 general election.


ADOPTED BY THE BOARD OF COUNTY COMMISSIONERS OF DAGGETT COUNTY, UTAH THIS 22nd DAY OF DECEMBER, 2020.

IN WITNESS THEREOF:





Randy Asay, Chair

ATTEST:


Brian Raymond
Clerk-Treasurer

APPROVED AS TO FORM:


Niel H. Lund
Daggett County Attorney

