

STATE OF UTAH




OFFICE OF THE LIEUTENANT GOVERNOR

CERTIFICATE OF ANNEXATION

I, Deidre M. Henderson, Lieutenant Governor of the State of Utah, hereby certify that there has been filed in my office a notice of annexation for the OAK TOWN TOM NIELSON, May 19, 2021, complying with Section 10-2-425, Utah Code Annotated, 1953, as amended.

Now, therefore, notice is hereby given to all whom it may concern that the attached is a true and correct copy of the notice of annexation, referred to above, on file with the Office of the Lieutenant Governor pertaining to OAK TOWN TOM NIELSON, located in Millard County, State of Utah.

IN TESTIMONY WHEREOF, I have hereunto set my hand, and affixed the Great Seal of the State of Utah this 19<sup>th</sup> day of May, 2021 at Salt Lake City, Utah.



*Deidre M. Henderson*

DEIDRE M. HENDERSON  
Lieutenant Governor

TOM NIELSON

ANNEXION

DOCS


This page is  
blank

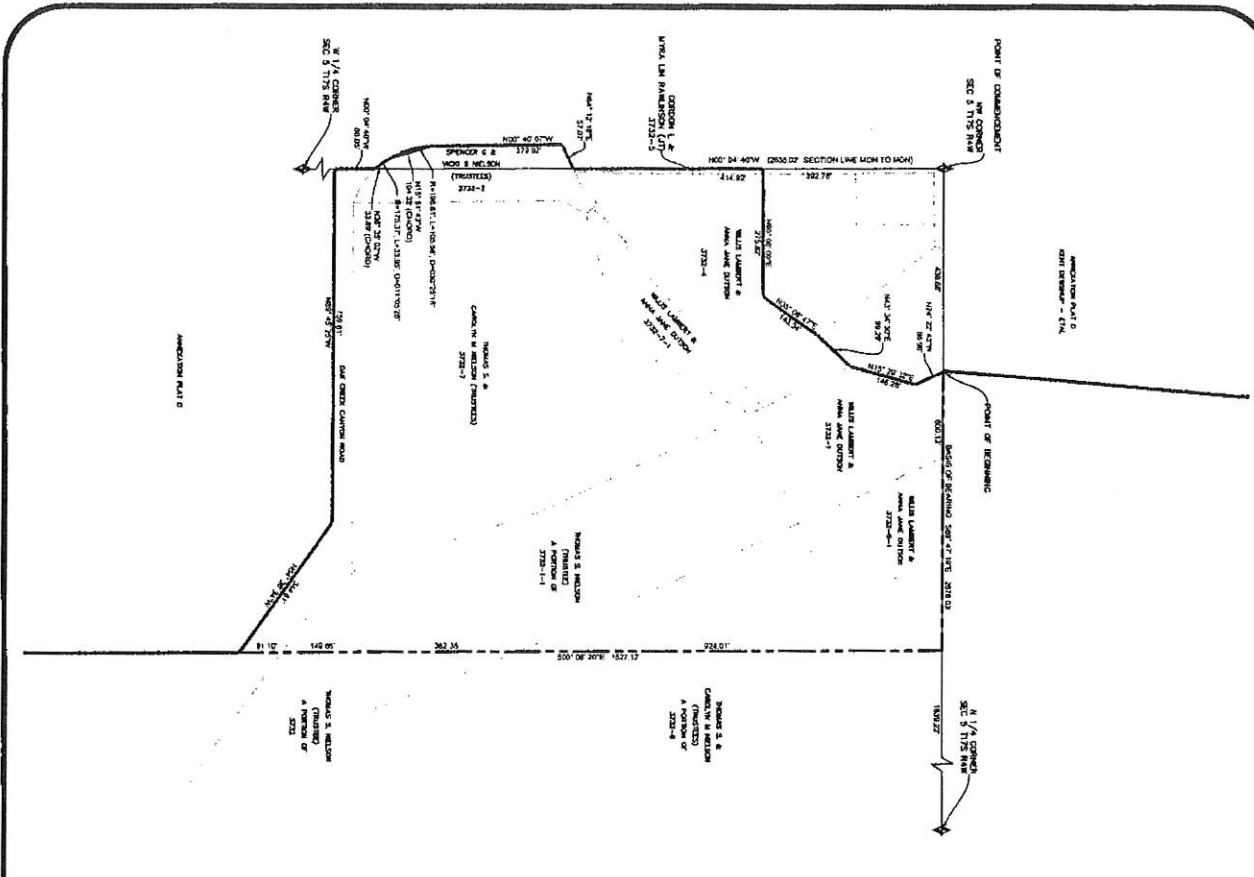


KAREN K. LOVELL, Town Clerk

SUBSCRIBED AND SWORN to before me by KAREN K. LOVELL, this 24 day of February, 2021.

*Deann D. Steele*






**NARRATIVE:**  
 THE PURPOSE OF THIS PLAT IS TO NAME ALL PARCELS CONTAINED IN THE DESCRIBED AMERICAN PLAT AND OAK CITY TOWN CORPORATION.  
**SURVEYOR'S STATEMENT:**  
 THIS PLAT WAS PREPARED BY ME OR UNDER MY SUPERVISION AT THE REQUEST OF THE OAK CITY TOWN CORPORATION AND I AM A LICENSED SURVEYOR IN THE COUNTY OF MILLARD, STATE OF UTAH.

*Debra L. ...*  
 SURVEYOR  
 STATE OF UTAH  
 LICENSE NO. 12345

**LEGAL DESCRIPTION**

A PORTION OF LAND LOCATED IN THE NORTHWEST QUARTER OF SECTION 5, TOWNSHIP 17 NORTH, RANGE 4 WEST OF THE SALT LAKE MERIDIAN AND BEING MORE PARTICULARLY DESCRIBED AS FOLLOWS: ...



**ACCEPTANCE BY LEGISLATIVE BODY**  
 THIS IS TO CERTIFY THAT THE OAK CITY COUNCIL HAS RECEIVED A PETITION FROM THE OAK CITY TOWN CORPORATION FOR THE ANNEXATION OF THE PARCELS DESCRIBED IN THIS PLAT AND A COPY OF THE RESOLUTION HAS BEEN FILED IN THE CLERK'S OFFICE OF THE COUNTY OF MILLARD, STATE OF UTAH, AND A COPY OF THE RESOLUTION HAS BEEN FILED IN THE CLERK'S OFFICE OF THE COUNTY OF MILLARD, STATE OF UTAH, AND THAT WE HAVE EXAMINED AND DO HEREBY APPROVE THE ANNEXATION OF THE PARCELS DESCRIBED IN THIS PLAT AS OAK CITY PLAT X.

on the 21st day of August, 2020.

*Debra L. ...*  
 CLERK

**PLANNING COMMISSION APPROVAL**  
 Approved this 20th day of August, 2020.  
*Debra L. ...*  
 PLANNING COMMISSION MEMBER

**COUNTY SURVEYOR APPROVAL**  
 Approved this 20th day of August, 2020. THIS PLAT MEETS ALL REQUIREMENTS AND MEETS THE REQUIREMENTS OF UTAH STATE CODE 17-2-101.

**COUNTY RECORDER APPROVAL**  
 Approved this 20th day of August, 2020.

**COUNTY TREASURER APPROVAL**  
 Approved this 20th day of August, 2020.

**OWNERS ANNEXATION PETITION:**  
 KNOW ALL MEN BY THESE PRESENTS THAT WE, ALL OF THE UNDERSIGNED OWNERS OF ALL THE PROPERTY DESCRIBED IN THE SURVEYOR'S CERTIFICATE FOR ANNEXATION WHO OWN OUR OWN UTAH CANNOT BE SAID TO BE FETTERED IN WISDOM IF WE HAVE HERETO SET OUR HANDS TO THIS PLAT OF ANNEXATION.

*Debra L. ...*  
 STATE OF UTAH

**ACKNOWLEDGMENT:**  
 I, *Debra L. ...*, County Clerk of Millard County, Utah, do hereby certify that the foregoing is a true and correct copy of the original as the same appears in my office.

**FINAL LOCAL ENTITY PLAT**  
 OAK CITY ANNEXATION PLAT K  
 A PORTION OF NW 1/4 OF SECTION 5, T17S, R4W, SLB&M  
 MILLARD COUNTY, UTAH

PROJECT INFORMATION

DATE: 2020-06-11  
 TIME: 10:00 AM

SCALE: 1" = 120'

DATE: AUGUST 2020

PLAT NO: 1

DATE: 2020-06-11

DATE: AUGUST 2020

PLAT NO: 1

DATE: 2020-06-11

DATE: AUGUST 2020

PLAT NO: 1

This page is blank