

STATE OF UTAH




OFFICE OF THE LIEUTENANT GOVERNOR

CERTIFICATE OF ANNEXATION

I, Deidre M. Henderson, Lieutenant Governor of the State of Utah, hereby certify that there has been filed in my office a notice of annexation for the PROVO CITY EAST BAY STORAGE ANNEXATION, located in PROVO CITY, dated May 12, 2022, complying with Section §67-1a-6.5, Utah Code Annotated, 1953, as amended.

Now, therefore, notice is hereby given to all whom it may concern that the attached is a true and correct copy of the notice of annexation, referred to above, on file with the Office of the Lieutenant Governor pertaining to the PROVO CITY EAST BAY STORAGE ANNEXATION, located in Utah County, State of Utah.

IN TESTIMONY WHEREOF, I have hereunto set my hand, and affixed the Great Seal of the State of Utah this 12th day of May, 2022 at Salt Lake City, Utah.



A handwritten signature in black ink that reads "Deidre M. Henderson". The signature is written in a cursive style with a large, sweeping flourish at the end.

DEIDRE M. HENDERSON
Lieutenant Governor

TO:


UTAH LIEUTENANT GOVERNOR'S OFFICE
350 North State Street, Suite 220
P.O. Box 142325
Salt Lake City, Utah 84114-2325

NOTICE OF IMPENDING BOUNDARY ACTION

East Bay Storage Annexation to Provo City

Please take notice of the Provo City East Bay Storage Annexation. The Annexation was approved by Ordinance No. 2022-11, and was adopted on the 15th day of March, 2022, by the Provo City Council, as per § 10-2-407(6), UCA. As required by § 67-1a-6.5(3)(e)(i), UCA, we certify that Provo City has met all requirements for approval of the Annexation. Accordingly, we request the Lieutenant Governor to issue a certificate of annexation, as per § 67-1a-6.5(2), UCA.

ATTEST:



Heidi Pepinos, City Recorder

PROVO CITY COUNCIL:



Travis Hoban, Chair



Ordinance 2022-11

SHORT TITLE:


AN ORDINANCE APPROVING THE PETITION TO ANNEX APPROXIMATELY 13.75 ACRES OF PROPERTY GENERALLY LOCATED AT THE INTERSECTION OF COLORADO AVENUE, BULLOCK LANE, AND 1860 SOUTH. EAST BAY NEIGHBORHOOD. (PLANEX20210019)

I

PASSAGE BY MUNICIPAL COUNCIL
ROLL CALL

DISTRICT	NAME	FOR	AGAINST	OTHER
CW 1	KATRICE MACKAY	✓		
CW 2	DAVID SHIPLEY	✓		
CD 1	BILL FILLMORE			Excused
CD 2	GEORGE HANDLEY	✓		
CD 3	SHANNON ELLSWORTH	✓		
CD 4	TRAVIS HOBAN	✓		
CD 5	RACHEL WHIPPLE	✓		
TOTALS		6	0	1


This ordinance was passed by the Municipal Council of Provo City, on the 15th day of March 2022, on a roll call vote as described above. Signed this 22nd day of March 2022.


Chair

II

APPROVAL BY MAYOR

This ordinance is approved by me this 22nd day of March 2022.


Mayor

STATE OF UTAH
OFFICE OF THE LIEUTENANT GOVERNOR

Ordinance 2022-11



CITY RECORDER'S CERTIFICATE AND ATTEST

DEIDRE M. HENDERSON
LIEUTENANT GOVERNOR

This ordinance was signed and recorded in the office of the Provo City Recorder on the 23rd day of March 2022 and was published on the Utah Public Notice Website on the 16th day of March 2022. I hereby certify and attest that the foregoing constitutes a true and accurate record of proceedings with respect to Ordinance Number 2022-11.



A handwritten signature in black ink, appearing to be "Deidre M. Henderson", written over a horizontal line.

City Recorder

1
2
3
4
5
6
7
8
9
10
11
12
13
14
15
16
17
18
19
20
21
22
23
24
25
26
27
28
29
30
31
32
33
34
35
36
37
38
39
40
41
42
43
44
45

ORDINANCE 2022-11

AN ORDINANCE APPROVING THE PETITION TO ANNEX APPROXIMATELY 13.75 ACRES OF PROPERTY GENERALLY LOCATED AT THE INTERSECTION OF COLORADO AVENUE, BULLOCK LANE, AND 1860 SOUTH. EAST BAY NEIGHBORHOOD. (PLANEX20210019)

WHEREAS, on March 30, 2021, the Municipal Council approved Ordinance 2021-13 approving the annexation of approximately 13.75 acres of property generally located at the intersection of Colorado Avenue, Bullock Lane, and 1860 South, as shown in the attached Exhibit A; and

WHEREAS, said approval lapsed because no Notice of Impending of Boundary Action was filed with the necessary State office within 60 days of the original approval of the ordinance; and

WHEREAS, on March 15, 2022, the Municipal Council met to ascertain the facts regarding this matter and receive public comment, which facts and comments are found in the public record of the Council's consideration; and

WHEREAS, after considering the facts and comments presented to the Municipal Council, the Council finds (i) the annexation should be approved as described herein; and (ii) the proposed annexation reasonably furthers the health, safety and general welfare of the citizens of Provo City.

NOW, THEREFORE, be it ordained by the Municipal Council of Provo City, Utah, as follows:

PART I:

The Municipal Council hereby approves the annexation of approximately 13.75 acres of property generally located at the intersection of Colorado Avenue, Bullock Lane, and 1860 South, as shown in the attached Exhibit A.

PART II:

The Municipal Council hereby directs that the staff coordinator of the annexation application prepare the Notice of Impending Boundary Action and deliver such notice to the Lieutenant Governor of the State of Utah within 60 days from the date of approval of this ordinance.

PART III:

- A. If a provision of this ordinance conflicts with a provision of a previously adopted ordinance, this ordinance shall prevail.


46
47
48
49
50
51
52
53
54
55

B. This ordinance and its various sections, clauses and paragraphs are hereby declared to be severable. If any part, sentence, clause or phrase is adjudged to be unconstitutional or invalid, the remainder of the ordinance shall not be affected thereby.


C. This ordinance shall take effect immediately after it has been posted or published in accordance with Utah Code 10-3-711, presented to the Mayor in accordance with Utah Code 10-3b-204, and recorded in accordance with Utah Code 10-3-713.

END OF ORDINANCE.

Provo Map



East Bay Storage
Annexation



Author: Provo City

Date: 2/11/2021

This map is for graphical representation only and not for construction or defining feature locations.

