

STATE OF UTAH




OFFICE OF THE LIEUTENANT GOVERNOR

CERTIFICATE OF ANNEXATION

I, Deidre M. Henderson, Lieutenant Governor of the State of Utah, hereby certify that there has been filed in my office a notice of annexation for the BONA VISTA WATER IMPROVEMENT DISTRICT PARCEL NO. 19-008-0015, located in WEBER COUNTY, dated AUGUST 4, 2022, complying with Section §17B-1-414, Utah Code Annotated, 1953, as amended.

Now, therefore, notice is hereby given to all whom it may concern that the attached is a true and correct copy of the notice of annexation, referred to above, on file with the Office of the Lieutenant Governor pertaining to the BONA VISTA WATER IMPROVEMENT DISTRICT PARCEL NO. 19-008-0015, located in WEBER COUNTY, State of Utah.



IN TESTIMONY WHEREOF, I have hereunto set my hand, and affixed the Great Seal of the State of Utah this 4<sup>th</sup> day of August, 2022 at Salt Lake City, Utah.

A handwritten signature in black ink, reading "Deidre M. Henderson".

DEIDRE M. HENDERSON  
Lieutenant Governor



# *Bona Vista Water Improvement District*

2020 West 1300 North, Farr West, Utah 84404

Phone (801) 621-0474 Fax (801) 621-0475

---

## CERTIFICATION OF FILING NOTICE OF ANNEXATION

I, Blake Carlin, Manager of Bona Vista Water District hereby certify the Board of Trustees of the District passed the resolution annexing the real property into this District as shown on the attached resolution.

The general statement has met all requirements applicable to the boundary action.

Dated 18<sup>th</sup> Day of July 2022.

Blake Carlin, General Manager

---

### Board of Directors

Scott VanLeeuwen, Chairman – Marriott/Slaterville  
Michelle Tait, Vice Chairwoman - Harrisville  
Z. Lee Dickemore – Farr West  
Jon Beesley – Plain City  
Ronald Stratford – Unincorporated Area

### Management

Blake Carlin, Manager  
Marci Doolan, Administrative Manager  
Matt Fox, Assistant Manager

**RESOLUTION NO. 06-2022**

**A RESOLUTION OF THE GOVERNING BOARD OF THE BONA VISTA WATER  
IMPROVEMENT DISTRICT ANNEXING REAL PROPERTY**

**WHEREAS**, Bona Vista Water Improvement District (“District”) is an improvement district duly organized and existing under the laws of the State of Utah; and

**WHEREAS**, a petition has been filed by Pat Burns to have real property (parcel number 19-008-0015) annexed into the District; and

**WHEREAS**, the Board certified the petition and the proposed annexation has been noticed in accordance with state law; and

**WHEREAS**, the Board finds approving this annexation is in best interest of the District;


**NOW THEREFORE**, be it resolved by the Board of Trustees of the Bona Vista Water Improvement District, that the following real property is hereby annexed into the District and shall receive culinary water under the same fees, rules, and regulations applicable to the District.

PART OF THE SOUTHEAST QUARTER OF SECTION 20, TOWNSHIP 7 NORTH, RANGE 2 WEST, SALT LAKE BASE AND MERIDIAN, U.S. SURVEY, BEGINNING AT A POINT 2642.34 FEET SOUTH 0°53'39" WEST ALONG THE SECTION LINE, (BASIS OF BEARING IS SOUTH 89°49'37" EAST MEASURED BETWEEN THE NORTHEAST CORNER OF SECTION 20 AND THE NORTH QUARTER CORNER OF SECTION 21 OF SAID TOWNSHIP AND RANGE) AND RUNNING THENCE; SOUTH 0°53'39" WEST 2642.34 FEET ALONG THE SECTION LINE TO THE SOUTHEAST CORNER OF SAID SECTION 20; THENCE NORTH 88°44'02" WEST ALONG A 4 FOOT BARB WIRE FENCE WITH THE POST AND CEDAR POST 2654.30 FEET TO 8" BY 8" WOOD FENCE POST; THENCE NORTH 0°56'05" EAST CONTINUING ALONG A 4' BARB WIRE FENCE WITH NEW AND OLD CEDAR POST 2607.96 FEET TO A 2" IRON ROD; THENCE SOUTH 89°28'35" EAST 2652.45 FEET TO THE POINT OF BEGINNING.


CONTAINS 159.903 ACRES.

APPROVED this 27th day of June, 2022.

BONA VISTA WATER IMPROVEMENT  
DISTRICT

By   
Michelle Tait, Chair

ATTEST:

  
District Clerk

