

STATE OF UTAH



OFFICE OF THE LIEUTENANT GOVERNOR

CERTIFICATE OF ANNEXATION

I, Deidre M. Henderson, Lieutenant Governor of the State of Utah, hereby certify that there has been filed in my office a notice of annexation known as the CENTRAL WEBER SEWER IMPROVEMENT DISTRICT - MEYERHOFFER ANNEXATION, located in WEBER COUNTY, dated FEBRUARY 7, 2023, complying with Section §17B-1-414 Utah Code Annotated, 1953, as amended.

Now, therefore, notice is hereby given to all whom it may concern that the attached is a true and correct copy of the notice of annexation, referred to above, on file with the Office of the Lieutenant Governor pertaining to the CENTRAL WEBER SEWER IMPROVEMENT DISTRICT - MEYERHOFFER ANNEXATION, located in WEBER COUNTY, State of Utah.



IN TESTIMONY WHEREOF, I have hereunto set my hand, and affixed the Great Seal of the State of Utah this 7th day of February, 2023 at Salt Lake City, Utah.

A handwritten signature in black ink, reading "Deidre M. Henderson".

DEIDRE M. HENDERSON
Lieutenant Governor



Central Weber Sewer Improvement District

January 26, 2023

NOTICE OF IMPENDING BOUNDARY ACTION (ANNEXATION)

Deidre Henderson, Lieutenant Governor
State of Utah
P. O. Box 142325
Salt Lake City, UT 84114-2325

Emailed to: annexations@utah.gov

RE: Meyerhoffer Annexation

To Whom It May Concern,

We are pleased to submit to you a Notice of Annexation for the Meyerhoffer Annexation in Weber County to be annexed into the Central Weber Sewer Improvement District. Enclosed please find the following three items:

- A Notice of Proposed Annexation that was mailed to the landowner(s);
- A copy of Resolution 2023-02; and,
- An approved final local entity plat as defined in Utah Code Ann. § 67-1a-6.5 and meeting the requirements of Utah Code Ann. § 17-23-20.

We request that a certificate of annexation be issued in accordance with the requirements of Utah Code Ann. §§ 17B-1-414(2) and 67-1a-6.5. Please mail the certification to Central Weber Sewer Improvement District, 2618 West Pioneer Road, Ogden, UT 84404.

Sincerely,

A handwritten signature in blue ink that reads "Kevin Hall".

CENTRAL WEBER SEWER IMPROVEMENT DISTRICT
Kevin Hall, P.E.
General Manager

**NOTICE OF PROPOSED ANNEXATION
CENTRAL WEBER SEWER IMPROVEMENT DISTRICT**

Notice is hereby given pursuant to the requirements of Utah Code Ann. § 17B-1-406 through 418 that it is proposed that the following described real property located in Weber County, Utah be annexed into and become part of the Central Weber Sewer Improvement District:

BOUNDARY DESCRIPTION

A PART OF THE NORTHEAST QUARTER OF SECTION 23, TOWNSHIP 6 NORTH, RANGE 2 WEST, OF THE SALT LAKE BASE AND MERIDIAN, MORE PARTICULARLY DESCRIBED AS FOLLOWS. BEGINNING AT A POINT BEING LOCATED SOUTH 1°07'20" WEST 779.57 FEET ALONG THE EAST LINE OF SAID SECTION AND NORTH 90°00'00" WEST 122.67 FEET FROM THE NORTHEAST CORNER OF SAID SECTION; RUNNING THENCE SOUTH 5°03'03" WEST 259.50 FEET; THENCE SOUTH 89°54'38" WEST 347.15 FEET TO THE EAST RIGHT-OF-WAY LINE OF 2000 WEST STREET; THENCE ALONG SAID EAST RIGHT-OF-WAY LINE NORTH 1°19'14" EAST 266.23 FEET; THENCE SOUTH 88°52'40" EAST 363.93 FEET TO THE POINT OF BEGINNING. CONTAINING 93,307 SQUARE FEET OR 2.14 ACRES MORE OR LESS.

The owner of the above-described property has filed an annexation petition requesting that the property be annexed into and receive service from the Central Weber Sewer Improvement District ("Central Weber"). Central Weber owns and operates a sewage treatment plant and outfall lines that deliver untreated sewage to the treatment plant for treatment and disposal. Upon being annexed into Central Weber, and after satisfying applicable requirements, the subject property may receive sewage treatment and disposal services provided by Central Weber.

Inasmuch as the owners of all of the subject property signed the annexation petition, a public hearing respecting this proposed annexation is not required. However, notice is hereby given that a public hearing will be held if a written request to do so is submitted, within 20 days after the date of this notice, to the Central Weber Board of Trustees at 2618 West Pioneer Road, Ogden, Utah 84404, by an owner of property that is located within or a registered voter residing within the area proposed to be annexed who did not sign the annexation petition. Otherwise, no public hearing will be held and, after the expiration of the above-referenced 20-day period, the proposed annexation will be presented to the Central Weber Board of Trustees for final action.

If additional information concerning the proposed annexation is desired, please telephone (801)731-3011.

DATED this 13th day of December, 2022.



Kevin Hall, General Manager
Central Weber Sewer Improvement District

Mailed to:

Darren and Angela Erwin
1152 South 2000 West
Ogden, UT 84404

Chad Meyerhoffer

Meirshkayte Living Trust
1170 South 2000 West
Marriott-Slaterville, UT 84404

Reference: Meyerhoffer

CENTRAL WEBER SEWER IMPROVEMENT DISTRICT
RESOLUTION 2023-02
Annexation Approval Resolution
(100% landowner petition)

WHEREAS, the Central Weber Sewer Improvement District (the "District") is a duly organized improvement district primarily located in Weber County, Utah, but also including a relatively small part of Davis County, Utah, established and operating as prescribed in Title 17B, Chapter 2a, Part 4 of the Utah Code and other relevant portions of Title 17B of the Utah Code;

WHEREAS, the District owns and operates sanitary sewer outfall collection and treatment facilities which serve much of Weber County and a small portion of Davis County, Utah;

WHEREAS, a Landowner Annexation Petition (the "Petition") has been filed with the District requesting that the real property identified on Exhibit "A" attached to this Resolution (the "Subject Property") be annexed into the District in order to receive sanitary sewer treatment and disposal services from the District (the Landowner is referred to herein as "Applicant");

WHEREAS, the District requires that Applicant's property be annexed into the District as a condition to receiving, and continuing to receive, sewer service;

WHEREAS, the District Board of Trustees (the "Board") has the statutory authority to annex areas into the District pursuant to the requirements of Title 17B, Chapter 1, Part 4 of the Utah Code, which outlines the procedure to be followed to accomplish such annexations;

WHEREAS, Applicant owns 100% of the Subject Property;

WHEREAS, the Petition satisfies the applicable requirements of Utah Code Ann. §§ 17B-1-403 and -404;

WHEREAS, within thirty days after the Petition was filed, at a duly called meeting of the Board of Trustees of the District for which certification of the Petition was listed on the agenda, the Board voted to certify the Petition in accordance with Utah Code Ann. § 17B-1-405;

WHEREAS, the identified contact sponsor was notified, in writing, of the certification of the Petition as required by Utah Code Ann. § 17B-1-405;

WHEREAS, since the Petition has been signed by the sole owner of the Subject Property, pursuant to Utah Code Ann. § 17B-1-413(1), the District Board is not required to hold a public hearing pursuant to Utah Code Ann. §§ 17B-1-409 and -410 and the protest provisions of Utah Code Ann. § 17B-1-412 are not applicable to this annexation proceeding;

WHEREAS, a notice of the proposed annexation was given pursuant to the requirements of Utah Code Ann. § 17B-1-413;

WHEREAS, the written Notice referenced in the immediately preceding paragraph contained a brief description of the proposed annexation and included the name of the Central Weber Sewer Improvement District, the services provided by the District, a description and/or map of the area proposed to be annexed, a local district telephone number where additional information about the proposed annexation could be obtained and an explanation of the right of an owner of property located within or a registered voter residing within the area proposed to be annexed who did not sign the annexation petition to request a public hearing on the proposed annexation in accordance with Utah Code Ann. § 17B-1-413(2)(a)(ii)(B), provided that such request was submitted to the District Board of Trustees within 20 days after the date the Notice was given;

WHEREAS, more than 20 days have passed since the notice was given, no property owner or registered voter having a right to do so has requested a hearing, and the time for submitting a request for a public hearing has passed;

WHEREAS, not more than 30 days has passed since the expiration of the time for submitting a request for a public hearing;

WHEREAS, no part of the area proposed to be annexed is located within the boundaries of any local district or special service district which is authorized to perform the same functions or provide the same services as the District, nor is it located within the boundaries of any municipality or any county that provides the same service that the District provides;

WHEREAS, it is not necessary to provide a notice of the proposed annexation to any county or municipality pursuant to Utah Code Ann. § 17B-1-406 and the provisions of Utah Code Ann. §§ 17B-1-407 through -408 are not applicable; and

WHEREAS, the Board has determined that all applicable statutory requirements have been satisfied and, having considered the proposed annexation, has determined it to be in the best general interest of the District and of the property owners, residents and taxpayers within both the District as presently constituted and the area proposed to be annexed for the requested annexation to be completed.

NOW, THEREFORE, BE IT RESOLVED by the Board of Trustees of the Central Weber Sewer Improvement District, as follows:

1. That all of the legal requirements stated in Title 17B, Chapter 1, Part 4 of the Utah Code that must be satisfied before the adoption of this Resolution have been satisfied.

2. That, in accordance with Utah Code Ann. § 17B-1-414, the real property described and/or otherwise identified in attached Exhibit "A," which is incorporated by reference as part of this Resolution, shall be and hereby is annexed into and, from the effective date of the annexation, shall be part of the Central Weber Sewer Improvement District.

3. That, from and after the issuance by the Lt. Governor of a certificate of annexation pursuant to Utah Code Ann. §§ 67-1a-6.5 and § 17B-1-414(3)(b), the Subject Property shall be an integral part of the District and, upon the submittal of the original notice of annexation, the original certificate of annexation issued by the Lieutenant Governor, the approved final local entity plat, and a certified copy of this Resolution to the Weber County Recorder for recordation, the taxable property located within the Subject Property shall be subject to taxation for the purposes of the District, including the payment of any bonds and other obligations now outstanding or hereafter authorized and issued. All properties within and users of services provided by the District, as enlarged by this annexation, shall be subject to the payment of service and user fees and such other applicable fees and charges as may be assessed from time to time by the District and shall be subject to all rules, regulations, powers and authority of the District and of the Board as provided by law or otherwise.

4. That the Chairman and/or General Manager of the District be and are instructed, within 30 days after adoption of this Annexation Resolution, to file a written notice of annexation with the Lt. Governor of the State of Utah, accompanied by a copy of this Resolution and an approved final local entity plat. The Chairman and/or General Manager are further instructed, upon receipt of the certificate of annexation from the Lieutenant Governor, to submit the documents identified in paragraph 3 above to the Weber County Recorder for recordation.

5. That this Resolution shall take effect immediately upon its approval and adoption, but the annexation shall not be complete and effective until the date specified in the certificate of annexation issued by the Lt. Governor.

Approved and adopted by the Board of Trustees of the Central Weber Sewer Improvement District this 23rd day of January, 2023.



Mark Allen, Chair

STATE OF UTAH)
 :ss.
COUNTY OF WEBER)

The foregoing Resolution was subscribed before me, a notary public and also the Clerk of the Central Weber Sewer Improvement District, this 23rd day of January, 2023 by Mark Allen, Chairman of the Board of Trustees of the Central Weber Sewer Improvement District.



John E. Cardon, Notary Public




EXHIBIT A

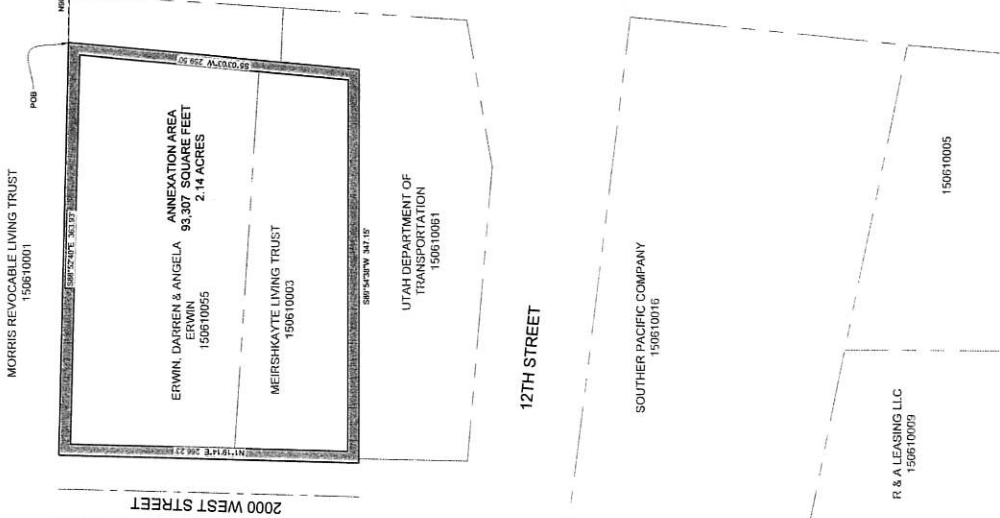
BOUNDARY DESCRIPTION

A PART OF THE NORTHEAST QUARTER OF SECTION 23, TOWNSHIP 6 NORTH, RANGE 2 WEST, OF THE SALT LAKE BASE AND MERIDIAN, MORE PARTICULARLY DESCRIBED AS FOLLOWS. BEGINNING AT A POINT BEING LOCATED SOUTH 1°07'20" WEST 779.57 FEET ALONG THE EAST LINE OF SAID SECTION AND NORTH 90°00'00" WEST 122.67 FEET FROM THE NORTHEAST CORNER OF SAID SECTION; RUNNING THENCE SOUTH 5°03'03" WEST 259.50 FEET; THENCE SOUTH 89°54'38" WEST 347.15 FEET TO THE EAST RIGHT-OF-WAY LINE OF 2000 WEST STREET; THENCE ALONG SAID EAST RIGHT-OF-WAY LINE NORTH 1°19'14" EAST 266.23 FEET; THENCE SOUTH 88°52'40" EAST 363.93 FEET TO THE POINT OF BEGINNING. CONTAINING 93,307 SQUARE FEET OR 2.14 ACRES MORE OR LESS.

Reference: Meyerhoffer & Erwin

**ANNEXATION TO CENTRAL WEBER SEWER
IMPROVEMENT DISTRICT**

RESOLUTION NO. 2023-02
 LOCATED IN THE NORTHEAST QUARTER OF SECTION 23, TOWNSHIP 6
 NORTH, RANGE 2 WEST, SALT LAKE BASE AND MERIDIAN,
 WEBER COUNTY, UTAH AUGUST 2022



BOUNDARY DESCRIPTION
 A PART OF THE NORTHEAST QUARTER OF SECTION 23, TOWNSHIP 6 NORTH, RANGE 2 WEST, OF THE
 BEING AT A POINT BEING LOCATED SOUTH 1°02'27" WEST 779.52 FEET ALONG THE EAST LINE OF THE
 SECTION 23, TOWNSHIP 6 NORTH, RANGE 2 WEST, SALT LAKE BASE AND MERIDIAN, UTAH, BEING
 SECTION 23, TOWNSHIP 6 NORTH, RANGE 2 WEST, SALT LAKE BASE AND MERIDIAN, UTAH, BEING
 307.15 FEET TO THE EAST RIGHT-OF-WAY LINE OF 2000 WEST STREET; THENCE ALONG SAID EAST
 RIGHT-OF-WAY LINE OF 2000 WEST STREET; THENCE ALONG SAID EAST RIGHT-OF-WAY LINE
 TO THE POINT OF BEGINNING, CONTAINING 93,307 SQUARE FEET OR 2.14 ACRES MORE OR LESS.

WEBER COUNTY SURVEYOR
 I HEREBY CERTIFY THAT THE WEBER COUNTY
 SURVEYOR HAS REVIEWED THIS ANNEXATION
 AND ALL CONDITIONS FOR APPROVAL BY THIS
 OFFICE HAVE BEEN SATISFIED. THE APPROVAL
 SURVEYOR DOES NOT RELIEVE THE LICENSEE
 FROM THE RESPONSIBILITIES AND OBLIGATIONS
 ASSOCIATED THEREWITH.
 SIGNED THIS 11th DAY OF August, 2022.
 [Signature]
 WEBER COUNTY SURVEYOR

**CENTRAL WEBER SEWER IMPROVEMENT
DISTRICT ACCEPTANCE**
 THIS IS TO CERTIFY THAT THIS ANNEXATION PLAN WAS DULY APPROVED
 BY THE CENTRAL WEBER SEWER IMPROVEMENT DISTRICT
 ON THIS 23rd DAY OF August, 2022.
 [Signature]
 CENTRAL WEBER SEWER IMPROVEMENT DISTRICT


LEGEND

- ↑ WEBER COUNTY MONUMENT AS NOTED
- MONUMENT LOCATION
- MARKED QUASI-SETBACK LINE
- SUBJECT PROPERTY BOUNDARY
- INTERIOR PARCEL LINE
- ADJACENT PARCEL
- SECTION LINE
- EASEMENT
- EXISTING FORCE LINE
- PROPOSED V.L.S.I.D. ANNEXATION
- EXISTING C.V.S.I.D. BOUNDARY

NARRATIVE
 THE PURPOSE OF THIS SURVEY WAS TO PROVIDE AN ANNEXATION PLAN TO THE CENTRAL WEBER
 SEWER IMPROVEMENT DISTRICT OF THE PARCEL AS SHOWN AND DESCRIBED HEREON. THE
 BOUNDARY WAS THE EXISTING WEBER COUNTY SURVEY MONUMENTATION AS SHOWN HEREON.
 THE SAID MONUMENTATION IS THE EAST LINE OF SECTION 23, TOWNSHIP 6 NORTH, RANGE 2 WEST OF
 THE SALT LAKE BASE AND MERIDIAN, UTAH, BEING 307.15 FEET TO THE EAST RIGHT-OF-WAY
 NORTH, RANGE 2 WEST, STATE PLANE GRID BEARING.

SURVEYOR'S CERTIFICATE

I, KURT H. WATNEY, DO HEREBY CERTIFY THAT I AM A LICENSED PROFESSIONAL LAND SURVEYOR IN THE
 STATE OF UTAH AND THAT I HOLD CERTIFICATE NO. 82228 IN ACCORDANCE WITH TITLE 84, CHAPTER 22,
 OF THE UTAH CODES ANnotated. I HAVE PERSONALLY CONDUCTED THIS SURVEY AND THE
 OF THE OWNERS I HAVE COMPLETED A SURVEY OF THE PROPERTY DESCRIBED ON THIS RECORD OF
 THIS SURVEY. I HAVE PERSONALLY REVIEWED THE RECORDS OF THE SURVEY AND THE
 REFERENCE MONUMENTS SHOWN ON THE RECORD OF SURVEY AT THE LOCATIONS INDICATED AND THE
 SUFFICIENT TO REESTABLISH THIS SURVEY, AND THAT THE INFORMATION SHOWN HEREON IS
 ACCURATE AND CORRECT TO THE BEST OF MY KNOWLEDGE AND BELIEF. I HAVE REVIEWED THE
 REAL PROPERTY.



SIGNED THIS 11th DAY OF August, 2022.
 COUNTY RECORDER
 ENTRY NO. _____ FILED AND
 FILED FOR AND RECORDED
 AT _____ IN BOOK _____ OF OFFICIAL
 RECORDS, PAGE _____ RECORDED
 FOR _____
 BY _____
 COUNTY RECORDER

SCALE	DATE	DESCRIPTION
SCALE 1" = 50' XREF	DATE 11/15/2022	DESCRIPTION
CHECKED		
DRAWN		
DESIGN		

ANNEXATION PLAN
 1152 SOUTH 2000 WEST MARIOTT-SLATERVILLE, UTAH
 LOCATED IN THE NORTHEAST QUARTER OF SECTION 23
 TOWNSHIP 6 NORTH, RANGE 2 WEST, SLB&M

GARDNER ENGINEERING
 CIVIL - LAND PLANNING
 MUNICIPAL - LAND SURVEYING
 1510 SOUTH 525 EAST, SUITE 100
 OFFICE: 801.476.0202 FAX: 801.476.0066

S1 1