

STATE OF UTAH




OFFICE OF THE LIEUTENANT GOVERNOR

CERTIFICATE OF ANNEXATION

I, Deidre M. Henderson, Lieutenant Governor of the State of Utah, hereby certify that there has been filed in my office a notice of annexation known as the SERVICE AREA ANNEXATION FOR THE CACHE COUNTY DRAINAGE DISTRICT #6, located in CACHE COUNTY, dated AUGUST 15, 2023, complying with Section §17B-1-414 Utah Code Annotated, 1953, as amended.

Now, therefore, notice is hereby given to all whom it may concern that the attached is a true and correct copy of the notice of annexation, referred to above, on file with the Office of the Lieutenant Governor pertaining to the SERVICE AREA ANNEXATION FOR THE CACHE COUNTY DRAINAGE DISTRICT #6, located in CACHE COUNTY, State of Utah.



IN TESTIMONY WHEREOF, I have hereunto set my hand, and affixed the Great Seal of the State of Utah this 31st day of August, 2023 at Salt Lake City, Utah.

A handwritten signature in black ink, reading "Deidre M. Henderson".

DEIDRE M. HENDERSON
Lieutenant Governor

CACHE COUNTY DRAINAGE DISTRICT #6
RESOLUTION 2023-1
DISTRICT BOUNDARIES
FINAL APPROVAL

The Cache County Drainage District #6 of Cache County, Utah, in the regular board meeting held on August 14, 2023, lawful notice of which has been given, has determined that the boundaries of the district need to be set.

THEREFORE, the Cache County Drainage District #6 hereby adopts the following resolution:


BE IT RESOLVED that the boundaries of the Cache County Drainage District #6 be set as described in the following two attachments:

- 1) Property Description of the Cache County District #6
- 2) Map of the Cache County Drainage District #6

This resolution was duly adopted by the Cache County Drainage District #6 on the 14th day of August, 2023.

Signature  Date 8/14/2023
Vice President of Board, Cache County Drainage District #6

Signature  Date 8/14/2023
Board Member, Cache County Drainage District #6

Signature  Date 8/14/2023
Board Member, Cache County Drainage District #6

Signature  Date 8/14/2023
Board Member, Cache County Drainage District #6

UTAH LT. GOVERNOR'S OFFICE

Utah State Capitol Complex

Suite 220

P O Box 142325

Salt Lake City, Utah 84114-2325

NOTICE OF IMPENDING BOUNDARY ACTION

Service Area Annexation for the Cache County Drainage District #6


Please take notice of the boundary action to the existing service area of the Cache County Drainage District #6

A final local entity plat in compliance with Utah Code Ann. Subsection 67-1a-6.5(3) and 17-23-20(4) is being submitted herewith pursuant to Utah Code Ann. Subsection 17B-1-414(2)(a)(i)(B).

As required by Utah Code Ann. Subsection 67-1a-6.5(3)(i), we certify that the District's Board has met all requirements for creation of this action. Accordingly, we request that you issue a Certificate of annexation for the area proposed to be annexed under Utah Code Ann. 17B-1-414(2)(c) and 67-1a-6.5(2).

ATTEST:

CACHE COUNTY DRAINAGE DISTRICT #6



Dennis W. Jackson, District Clerk



James Eric Summers, Board Vice-President

CERTIFICATION OF REQUIREMENTS FOR ANNEXATION

The resolution initiating annexation meeting was held on August 25, 2022.

A public hearing was set for September 12, 2022 and each property owner within the proposed boundary was sent a letter that included an information letter, a copy of the resolution, a map of the proposed district boundary, and a description of the district boundary. In addition, notice of the public hearing was posted at the following five locations within the boundaries of the district:

Julie's Market	1 North Main	Lewiston, Utah
Hall's Store & Oil Co	1590 West Center	Lewiston, Utah
K & B Service	4 North Main	Lewiston, Utah
Lewiston City Office	29 South Main	Lewiston, Utah
• Pitcher Sales, Inc.	1101 So 1600 W	Lewiston, Utah

A protest period was provided from September 13, 2022 to October 13, 2022. No protest was received. The Board met on August 14, 2023 and adopted the annexation resolution.

PARCEL ANNEXATION

TO

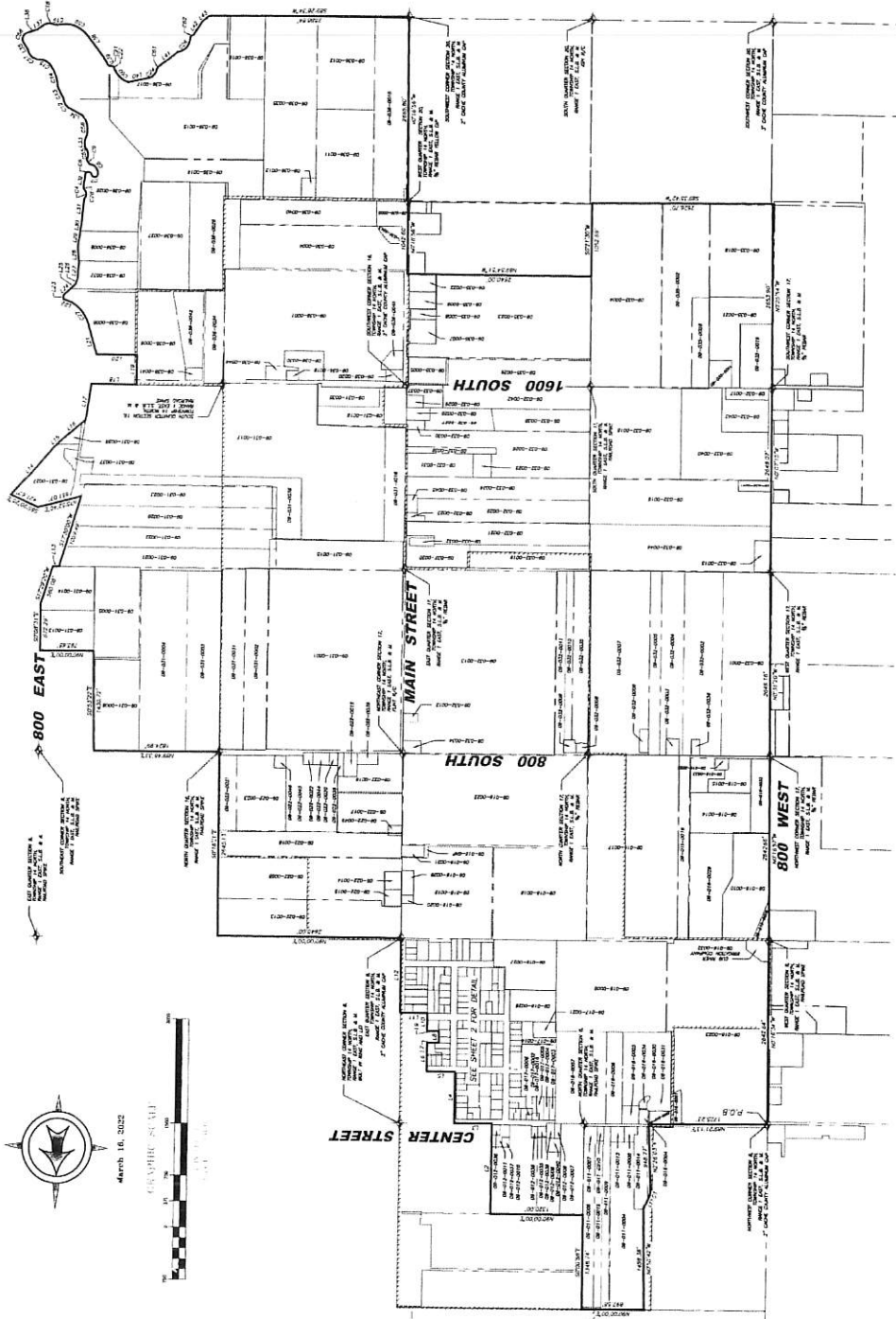
DRAINAGE DISTRICT NO. 6

A PART OF SECTIONS 5, 8, 9, 16, 17, 20 AND 21 TOWNSHIP 14 NORTH, RANGE 1 EAST OF THE S.L.B. & M.



April 16, 2022

GRAPHIC SCALE



ANNEXATION PLAT

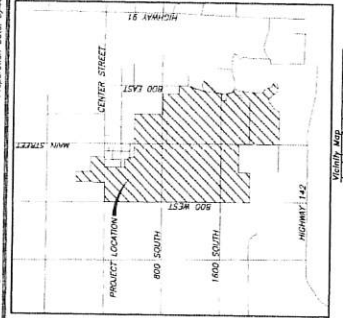
SURVEYOR'S CERTIFICATE

I, JEFF C. WELSEN, DO HEREBY CERTIFY THAT I AM A REGISTERED LAND SURVEYOR, AND THAT I HOLD CERTIFICATE NO. 5758601 AS PREVIOUSLY UNDER THE PROVISIONS OF THE UTAH SURVEYING ACT, AND THAT I HAVE PREPARED AND ACCURATE MAP OF THE TRACT OF LAND TO BE ANNEXED TO DRAINAGE DISTRICT 6 LEMMON, CACHE COUNTY, UTAH.

Signature of Jeff C. Welsen

DATE: 4/16/22

Preparation Date: 4/16/22



ACCEPTANCE BY LEGISLATIVE BODY

THIS IS TO CERTIFY THAT THE DRAINAGE DISTRICT 6 BOARD, HAVE REVIEWED A PETITION SUBMITTED BY THE MAJORITY OF THE OWNERS OF THE TRACT OF LAND TO BE ANNEXED TO DRAINAGE DISTRICT 6, AND THAT A COPY OF THE URNANISH HAS BEEN PREPARED FOR THE LEGISLATIVE BODY OF THE COUNTY TO REVIEW AND APPROVE. THE LEGISLATIVE BODY HAS REVIEWED THE ANNEXATION OF THE TRACT AS SHOWN AS PART OF SAID DRAINAGE DISTRICT 6.

APPROVED: [Signature] VICE-PRESIDENT

WITNESS MY HAND AND OFFICIAL SEAL THIS 17th DAY OF APRIL 2022

Signature of County Clerk

DEPUTY COUNTY SURVEYOR'S CERTIFICATE OF APPROVAL

THIS PLAT HAS BEEN REVIEWED BY THE COUNTY SURVEYORS OFFICE AND IS IN ACCORDANCE WITH THE LOCAL UNIT REQUIREMENTS TO UTAH CODE ANNOTATED 17-24-26 ANNUALLY.

DATE: [Blank] DEPUTY COUNTY SURVEYOR

COUNTY RECORDER'S NO. [Blank] RECORDED AND FILED

STATE OF UTAH, COUNTY OF [Blank] AT THE REQUEST OF: [Blank]

DATE: [Blank] TIME: [Blank] FEE: [Blank]

ABSTRACTED: [Blank]

FILED IN: [Blank] COUNTY RECORDER

FORESIGHT LAND SURVEYING

2005 North 600 West, Logan, Utah 435-733-1310

LEGEND: ORIGINAL BOUNDARY, FENCE LINES

PARCEL ANNEXATION

TO

DRAINAGE DISTRICT NO. 6

A PART OF SECTIONS 5, 8, 9, 16, 17, 20 AND 21 TOWNSHIP 14 NORTH, RANGE 1 EAST OF THE

S.L.B. & M.



August 31, 2022

CREATED BY

DATE

SCALE

BY

FOR



FORESIGHT
LAND SURVEYING
2005 North 600 West, Logan, Utah
435-735-1910
SHEET 2 OF 4

