

# STATE OF UTAH



OFFICE OF THE LIEUTENANT GOVERNOR

## CERTIFICATE OF ANNEXATION

I, Deidre M. Henderson, Lieutenant Governor of the State of Utah, hereby certify that there has been filed in my office a notice of annexation known as the ORLANDO ANNEXATION, located in WEBER COUNTY, dated MAY 23, 2024, complying with Section §17B-1-414 Utah Code Annotated, 1953, as amended.

Now, therefore, notice is hereby given to all whom it may concern that the attached is a true and correct copy of the notice of annexation, referred to above, on file with the Office of the Lieutenant Governor pertaining to the ORLANDO ANNEXATION, located in WEBER COUNTY, State of Utah.

IN TESTIMONY WHEREOF, I have hereunto set my hand, and affixed the Great Seal of the State of Utah this 3<sup>rd</sup> day of June, 2024 at Salt Lake City, Utah.



A handwritten signature in black ink that reads "Deidre M. Henderson".

DEIDRE M. HENDERSON  
Lieutenant Governor





## Central Weber Sewer Improvement District

May 23, 2024

### NOTICE OF IMPENDING BOUNDARY ACTION (LOCAL DISTRICT ANNEXATION)

Deidre Henderson, Lieutenant Governor  
State of Utah  
P. O. Box 142325  
Salt Lake City, UT 84114-2325

Emailed to: [annexations@utah.gov](mailto:annexations@utah.gov)

SU: Annexation Orlando

To Whom It May Concern,

We are pleased to submit to you a Notice of Annexation for the Orlando Annexation in Weber County to be annexed into the Central Weber Sewer Improvement District. Enclosed please find the following three items:

- A Notice of Proposed Annexation that was mailed to the landowner(s);
- A copy of Resolution 2024-07; and,
- An approved final local entity plat as defined in Utah Code Ann. § 67-1a-6.5 and meeting the requirements of Utah Code Ann. § 17-23-20.

We request that a certificate of annexation as described in UCA 17B-1-414, be issued in accordance with the requirements of Utah Code Ann. §§ 17B-1-414, be issued in accordance with the requirements of Utah Code §§ Ann. 17B-1-414(2) and 67-1a-6.5. Please mail the certification to Central Weber Sewer Improvement District, 2618 West Pioneer Road, Ogden, UT 84404.

Sincerely,

A handwritten signature in blue ink that reads "Kevin Hall".

CENTRAL WEBER SEWER IMPROVEMENT DISTRICT  
Kevin Hall, P.E.  
General Manager

**NOTICE OF PROPOSED ANNEXATION  
CENTRAL WEBER SEWER IMPROVEMENT DISTRICT**

Notice is hereby given pursuant to the requirements of Utah Code Ann. § 17B-1-406 through 418 that it is proposed that the following described real property located in Weber County, Utah be annexed into and become part of the Central Weber Sewer Improvement District:

A PART OF THE NORTHWEST QUARTER OF SECTION 27, TOWNSHIP 6 NORTH, RANGE 2 WEST, OF THE SALT LAKE BASE AND MERIDIAN. BEGINNING AT A POINT ON THE SOUTH RIGHT-OF-WAY LINE OF 1800 SOUTH STREET BEING LOCATED SOUTH 89°05'36" EAST 1119.28 FEET ALONG THE NORTH LINE OF SAID NORTHWEST QUARTER AND SOUTH 00°54'37" WEST 33.14 FEET; RUNNING THENCE SOUTH 00°54'37" WEST 165.00 FEET; THENCE SOUTH 89°05'23" EAST 101.30 FEET; THENCE SOUTH 00°54'05" WEST 234.93 FEET; THENCE SOUTH 89°05'23" EAST 103.00 FEET; THENCE SOUTH 00°43'03" WEST 890.24 FEET; THENCE NORTH 89°08'54" WEST 659.69 FEET; THENCE NORTH 00°34'44" EAST 1128.86 FEET; THENCE SOUTH 89°05'23" EAST 318.88 FEET; THENCE NORTH 00°54'37" EAST 162.00 FEET TO SAID SOUTH RIGHT-OF-WAY LINE; THENCE SOUTH 89°05'23" EAST 140.00 FEET TO THE POINT OF BEGINNING. CONTAINING 17.079 ACRES.

Owners of the majority of the above-described property have filed annexation petitions requesting that the property be annexed into and receive service from the Central Weber Sewer Improvement District ("Central Weber"). Central Weber owns and operates a sewage treatment plant and outfall lines that deliver untreated sewage to the treatment plant for treatment and disposal. Upon being annexed into Central Weber, and after satisfying applicable requirements, the subject property may receive sewage treatment and disposal services provided by Central Weber.

Inasmuch as the owners of the majority of the subject property signed the annexation petition, a public hearing respecting this proposed annexation is not required. However, notice is hereby given that a public hearing will be held if a written request to do so is submitted, within 20 days after the date of this notice, to the Central Weber Board of Trustees at 2618 West Pioneer Road, Ogden, Utah 84404, by an owner of property that is located within or a registered voter residing within the area proposed to be annexed who did not sign the annexation petition. Otherwise, no public hearing will be held and, after the expiration of the above-referenced 20-day period, the proposed annexation will be presented to the Central Weber Board of Trustees for final action.

If additional information concerning the proposed annexation is desired, please telephone (801)731-3011.

DATED this 17<sup>th</sup> day of April, 2024.



---

Kevin Hall, General Manager  
Central Weber Sewer Improvement District

**Reference: Orlando Farms**



**CENTRAL WEBER SEWER IMPROVEMENT DISTRICT**  
**RESOLUTION 2024-07**  
**Annexation Approval Resolution**  
**(100% landowner petition)**

---

WHEREAS, the Central Weber Sewer Improvement District (the “District”) is a duly organized improvement district primarily located in Weber County, Utah, but also including a relatively small part of Davis County, Utah, established and operating as prescribed in Title 17B, Chapter 2a, Part 4 of the Utah Code and other relevant portions of Title 17B of the Utah Code;

WHEREAS, the District owns and operates sanitary sewer outfall collection and treatment facilities which serve much of Weber County and a small portion of Davis County, Utah;

WHEREAS, a Landowner Annexation Petition (the “Petition”) has been filed with the District requesting that the real property identified on Exhibit “A” attached to this Resolution (the “Subject Property”) be annexed into the District in order to receive sanitary sewer treatment and disposal services from the District (the Landowner is referred to herein as “Applicant”);

WHEREAS, the District requires that Applicant’s property be annexed into the District as a condition to receiving, and continuing to receive, sewer service;

WHEREAS, the District Board of Trustees (the “Board”) has the statutory authority to annex areas into the District pursuant to the requirements of Title 17B, Chapter 1, Part 4 of the Utah Code, which outlines the procedure to be followed to accomplish such annexations;

WHEREAS, Applicant owns 100% of the Subject Property;

WHEREAS, the Petition satisfies the applicable requirements of Utah Code Ann. §§ 17B-1-403 and -404;

WHEREAS, within thirty days after the Petition was filed, at a duly called meeting of the Board of Trustees of the District for which certification of the Petition was listed on the agenda, the Board voted to certify the Petition in accordance with Utah Code Ann. § 17B-1-405;

WHEREAS, the identified contact sponsor was notified, in writing, of the certification of the Petition as required by Utah Code Ann. § 17B-1-405;

WHEREAS, since the Petition has been signed by the sole owner of the Subject Property, pursuant to Utah Code Ann. § 17B-1-413(1), the District Board is not required to hold a public hearing pursuant to Utah Code Ann. §§ 17B-1-409 and -410 and the protest provisions of Utah Code Ann. § 17B-1-412 are not applicable to this annexation proceeding;

---

WHEREAS, a notice of the proposed annexation was given pursuant to the requirements of Utah Code Ann. § 17B-1-413;

WHEREAS, the written Notice referenced in the immediately preceding paragraph contained a brief description of the proposed annexation and included the name of the Central Weber Sewer Improvement District, the services provided by the District, a description and/or map of the area proposed to be annexed, a local district telephone number where additional information about the proposed annexation could be obtained and an explanation of the right of an owner of property located within or a registered voter residing within the area proposed to be annexed who did not sign the annexation petition to request a public hearing on the proposed annexation in accordance with Utah Code Ann. § 17B-1-413(2)(a)(ii)(B), provided that such request was submitted to the District Board of Trustees within 20 days after the date the Notice was given;

WHEREAS, more than 20 days have passed since the notice was given, no property owner or registered voter having a right to do so has requested a hearing, and the time for submitting a request for a public hearing has passed;

WHEREAS, not more than 30 days has passed since the expiration of the time for submitting a request for a public hearing;

WHEREAS, no part of the area proposed to be annexed is located within the boundaries of any local district or special service district which is authorized to perform the same functions or provide the same services as the District, nor is it located within the boundaries of any municipality or any county that provides the same service that the District provides;

WHEREAS, it is not necessary to provide a notice of the proposed annexation to any county or municipality pursuant to Utah Code Ann. § 17B-1-406 and the provisions of Utah Code Ann. §§ 17B-1-407 through -408 are not applicable; and

WHEREAS, the Board has determined that all applicable statutory requirements have been satisfied and, having considered the proposed annexation, has determined it to be in the best general interest of the District and of the property owners, residents and taxpayers within both the District as presently constituted and the area proposed to be annexed for the requested annexation to be completed.

NOW, THEREFORE, BE IT RESOLVED by the Board of Trustees of the Central Weber Sewer Improvement District, as follows:

1. That all of the legal requirements stated in Title 17B, Chapter 1, Part 4 of the Utah Code that must be satisfied before the adoption of this Resolution have been satisfied.
2. That, in accordance with Utah Code Ann. § 17B-1-414, the real property described and/or otherwise identified in attached Exhibit "A," which is incorporated by reference

as part of this Resolution, shall be and hereby is annexed into and, from the effective date of the annexation, shall be part of the Central Weber Sewer Improvement District.

3. That, from and after the issuance by the Lt. Governor of a certificate of annexation pursuant to Utah Code Ann. §§ 67-1a-6.5 and § 17B-1-414(3)(b), the Subject Property shall be an integral part of the District and, upon the submittal of the original notice of annexation, the original certificate of annexation issued by the Lieutenant Governor, the approved final local entity plat, and a certified copy of this Resolution to the Weber County Recorder for recordation, the taxable property located within the Subject Property shall be subject to taxation for the purposes of the District, including the payment of any bonds and other obligations now outstanding or hereafter authorized and issued. All properties within and users of services provided by the District, as enlarged by this annexation, shall be subject to the payment of service and user fees and such other applicable fees and charges as may be assessed from time to time by the District and shall be subject to all rules, regulations, powers and authority of the District and of the Board as provided by law or otherwise.

4. That the Chairman and/or General Manager of the District be and are instructed, within 30 days after adoption of this Annexation Resolution, to file a written notice of annexation with the Lt. Governor of the State of Utah, accompanied by a copy of this Resolution and an approved final local entity plat. The Chairman and/or General Manager are further instructed, upon receipt of the certificate of annexation from the Lieutenant Governor, to submit the documents identified in paragraph 3 above to the Weber County Recorder for recordation.

5. That this Resolution shall take effect immediately upon its approval and adoption, but the annexation shall not be complete and effective until the date specified in the certificate of annexation issued by the Lt. Governor.


Approved and adopted by the Board of Trustees of the Central Weber Sewer Improvement District this 20<sup>th</sup> day of May, 2024.

  
\_\_\_\_\_  
Mark Allen, Chair

STATE OF UTAH            )  
                                  :SS.  
COUNTY OF WEBER     )

The foregoing Resolution was subscribed before me, a notary public and also the Clerk of the Central Weber Sewer Improvement District, this 20<sup>th</sup> day of May, 2024 by Mark Allen, Chairman of the Board of Trustees of the Central Weber Sewer Improvement District.



  
\_\_\_\_\_  
Camille Cook, Notary Public



## EXHIBIT A

A PART OF THE NORTHWEST QUARTER OF SECTION 27, TOWNSHIP 6 NORTH, RANGE 2 WEST, OF THE SALT LAKE BASE AND MERIDIAN. BEGINNING AT A POINT ON THE SOUTH RIGHT-OF-WAY LINE OF 1800 SOUTH STREET BEING LOCATED SOUTH 89°05'36" EAST 1119.28 FEET ALONG THE NORTH LINE OF SAID NORTHWEST QUARTER AND SOUTH 00°54'37" WEST 33.14 FEET; RUNNING THENCE SOUTH 00°54'37" WEST 165.00 FEET; THENCE SOUTH 89°05'23" EAST 101.30 FEET; THENCE SOUTH 00°54'05" WEST 234.93 FEET; THENCE SOUTH 89°05'23" EAST 103.00 FEET; THENCE SOUTH 00°43'03" WEST 890.24 FEET; THENCE NORTH 89°08'54" WEST 659.69 FEET; THENCE NORTH 00°34'44" EAST 1128.86 FEET; THENCE SOUTH 89°05'23" EAST 318.88 FEET; THENCE NORTH 00°54'37" EAST 162.00 FEET TO SAID SOUTH RIGHT-OF-WAY LINE; THENCE SOUTH 89°05'23" EAST 140.00 FEET TO THE POINT OF BEGINNING. CONTAINING 17.079 ACRES.

Reference: Orlando Farms



**ANNEXATION TO CENTRAL WEBER SEWER IMPROVEMENT DISTRICT  
RESOLUTION NO. 2024-01**

LOCATED IN THE NORTHWEST QUARTER OF SECTION 27,  
TOWNSHIP 6 NORTH, RANGE 2 WEST, SALT LAKE BASE AND MERIDIAN,  
WEST HAVEN CITY, WEBER COUNTY, UTAH  
JULY 2023

DATE	DESCRIPTION
DATE 7/27/23	DESCRIPTION
DATE 1/28/23	DESCRIPTION
DATE	DESCRIPTION
DATE	DESCRIPTION

**ANNEXATION PLAT**

CENTRAL WEBER SEWER IMPROVEMENT DISTRICT  
LOCATED IN THE NORTHWEST QUARTER OF SECTION 27  
TOWNSHIP 6 NORTH, RANGE 2 WEST, OF THE S.L.B.&M.

  
 CIVIL & LAND PLANNING  
 7 801 476 2023 F 801 476 0688  
 1101 W. 1300 S. STE. 1000, WEST HAVEN, UT 84414

COUNTY RECORDER  
 ENTRY NO. \_\_\_\_\_ FEE PAID \_\_\_\_\_  
 FILED FOR AND RECORDED \_\_\_\_\_  
 AT \_\_\_\_\_ IN BOOK \_\_\_\_\_ OF OFFICIAL \_\_\_\_\_  
 RECORDS, PAGE \_\_\_\_\_ RECORDED \_\_\_\_\_  
 FOR \_\_\_\_\_  
 COUNTY RECORDER \_\_\_\_\_ BY \_\_\_\_\_

**BOUNDARY DESCRIPTION**

A PART OF THE NORTHWEST QUARTER OF SECTION 27, TOWNSHIP 6 NORTH, RANGE 2 WEST, OF THE S.L.B.&M. IS HEREBY ANNEXED TO THE DISTRICT DESCRIBED AS CENTRAL WEBER SEWER IMPROVEMENT DISTRICT, AS SHOWN AND NOTED HEREON. THE BASIS OF BEARING IS THE NORTH QUARTER CORNER OF SECTION 27, TOWNSHIP 6 NORTH, RANGE 2 WEST, OF THE S.L.B.&M. THE SOUTH QUARTER CORNER OF SECTION 27, TOWNSHIP 6 NORTH, RANGE 2 WEST, OF THE S.L.B.&M. IS LOCATED 119.26 FEET EAST AND 119.26 FEET SOUTH OF THE NORTH QUARTER CORNER OF SECTION 27, TOWNSHIP 6 NORTH, RANGE 2 WEST, OF THE S.L.B.&M. THE WEST QUARTER CORNER OF SECTION 27, TOWNSHIP 6 NORTH, RANGE 2 WEST, OF THE S.L.B.&M. IS LOCATED 238.52 FEET EAST AND 238.52 FEET SOUTH OF THE NORTH QUARTER CORNER OF SECTION 27, TOWNSHIP 6 NORTH, RANGE 2 WEST, OF THE S.L.B.&M. THE EAST QUARTER CORNER OF SECTION 27, TOWNSHIP 6 NORTH, RANGE 2 WEST, OF THE S.L.B.&M. IS LOCATED 357.78 FEET EAST AND 357.78 FEET SOUTH OF THE NORTH QUARTER CORNER OF SECTION 27, TOWNSHIP 6 NORTH, RANGE 2 WEST, OF THE S.L.B.&M. THE SOUTH QUARTER CORNER OF SECTION 27, TOWNSHIP 6 NORTH, RANGE 2 WEST, OF THE S.L.B.&M. IS LOCATED 577.04 FEET EAST AND 577.04 FEET SOUTH OF THE NORTH QUARTER CORNER OF SECTION 27, TOWNSHIP 6 NORTH, RANGE 2 WEST, OF THE S.L.B.&M. THE DISTRICT DESCRIBED AS CENTRAL WEBER SEWER IMPROVEMENT DISTRICT, AS SHOWN AND NOTED HEREON, CONTAINS 1,078 ACRES.

**NARRATIVE**

THE PURPOSE OF THIS SURVEY WAS TO ANNEX PARCELS WITHIN THE ORLANDO FARMS ESTATES TO THE CENTRAL WEBER SEWER IMPROVEMENT DISTRICT. THE SURVEY WAS ORDERED BY WEST HAVEN CITY. THE SURVEY WAS CONDUCTED BY KIM H. WHITNEY, A LICENSED PROFESSIONAL SURVEYOR AND LAND SURVEYOR ACT I FURTHER CERTIFY THAT THE SURVEY WAS CONDUCTED IN ACCORDANCE WITH THE REQUIREMENTS OF THE UTAH SURVEY MONUMENT ACT AND NOTED HEREON. THE BASIS OF BEARING IS THE NORTH QUARTER CORNER OF SECTION 27, TOWNSHIP 6 NORTH, RANGE 2 WEST, OF THE S.L.B.&M. THE SOUTH QUARTER CORNER OF SECTION 27, TOWNSHIP 6 NORTH, RANGE 2 WEST, OF THE S.L.B.&M. IS LOCATED 119.26 FEET EAST AND 119.26 FEET SOUTH OF THE NORTH QUARTER CORNER OF SECTION 27, TOWNSHIP 6 NORTH, RANGE 2 WEST, OF THE S.L.B.&M. THE WEST QUARTER CORNER OF SECTION 27, TOWNSHIP 6 NORTH, RANGE 2 WEST, OF THE S.L.B.&M. IS LOCATED 238.52 FEET EAST AND 238.52 FEET SOUTH OF THE NORTH QUARTER CORNER OF SECTION 27, TOWNSHIP 6 NORTH, RANGE 2 WEST, OF THE S.L.B.&M. THE EAST QUARTER CORNER OF SECTION 27, TOWNSHIP 6 NORTH, RANGE 2 WEST, OF THE S.L.B.&M. IS LOCATED 357.78 FEET EAST AND 357.78 FEET SOUTH OF THE NORTH QUARTER CORNER OF SECTION 27, TOWNSHIP 6 NORTH, RANGE 2 WEST, OF THE S.L.B.&M. THE SOUTH QUARTER CORNER OF SECTION 27, TOWNSHIP 6 NORTH, RANGE 2 WEST, OF THE S.L.B.&M. IS LOCATED 577.04 FEET EAST AND 577.04 FEET SOUTH OF THE NORTH QUARTER CORNER OF SECTION 27, TOWNSHIP 6 NORTH, RANGE 2 WEST, OF THE S.L.B.&M. THE DISTRICT DESCRIBED AS CENTRAL WEBER SEWER IMPROVEMENT DISTRICT, AS SHOWN AND NOTED HEREON, CONTAINS 1,078 ACRES.

**SURVEYORS CERTIFICATE**

I, KIM H. WHITNEY, DO HEREBY CERTIFY THAT I AM A LICENSED PROFESSIONAL LAND SURVEYOR AND LAND SURVEYOR ACT I FURTHER CERTIFY THAT THE SURVEY WAS CONDUCTED IN ACCORDANCE WITH THE REQUIREMENTS OF THE UTAH SURVEY MONUMENT ACT AND NOTED HEREON. THE BASIS OF BEARING IS THE NORTH QUARTER CORNER OF SECTION 27, TOWNSHIP 6 NORTH, RANGE 2 WEST, OF THE S.L.B.&M. THE SOUTH QUARTER CORNER OF SECTION 27, TOWNSHIP 6 NORTH, RANGE 2 WEST, OF THE S.L.B.&M. IS LOCATED 119.26 FEET EAST AND 119.26 FEET SOUTH OF THE NORTH QUARTER CORNER OF SECTION 27, TOWNSHIP 6 NORTH, RANGE 2 WEST, OF THE S.L.B.&M. THE WEST QUARTER CORNER OF SECTION 27, TOWNSHIP 6 NORTH, RANGE 2 WEST, OF THE S.L.B.&M. IS LOCATED 238.52 FEET EAST AND 238.52 FEET SOUTH OF THE NORTH QUARTER CORNER OF SECTION 27, TOWNSHIP 6 NORTH, RANGE 2 WEST, OF THE S.L.B.&M. THE EAST QUARTER CORNER OF SECTION 27, TOWNSHIP 6 NORTH, RANGE 2 WEST, OF THE S.L.B.&M. IS LOCATED 357.78 FEET EAST AND 357.78 FEET SOUTH OF THE NORTH QUARTER CORNER OF SECTION 27, TOWNSHIP 6 NORTH, RANGE 2 WEST, OF THE S.L.B.&M. THE SOUTH QUARTER CORNER OF SECTION 27, TOWNSHIP 6 NORTH, RANGE 2 WEST, OF THE S.L.B.&M. IS LOCATED 577.04 FEET EAST AND 577.04 FEET SOUTH OF THE NORTH QUARTER CORNER OF SECTION 27, TOWNSHIP 6 NORTH, RANGE 2 WEST, OF THE S.L.B.&M. THE DISTRICT DESCRIBED AS CENTRAL WEBER SEWER IMPROVEMENT DISTRICT, AS SHOWN AND NOTED HEREON, CONTAINS 1,078 ACRES.

  
 Kim H. Whitney  
 License No. 8227298  
 PROFESSIONAL SURVEYOR AND LAND SURVEYOR ACT I

KIM H. WHITNEY, P.E.  
 THE 20 DAY OF JULY, 2024.  
*Kim H. Whitney*

**CENTRAL WEBER SEWER IMPROVEMENT DISTRICT ACCEPTANCE**  
 THIS IS TO CERTIFY THAT THIS ANNEXATION PLAT WAS DULY APPROVED BY THE CENTRAL WEBER SEWER IMPROVEMENT DISTRICT BOARD AND OFFICIAL SEAL.  
 THE 20 DAY OF JULY, 2024.  
*M. Callahan*

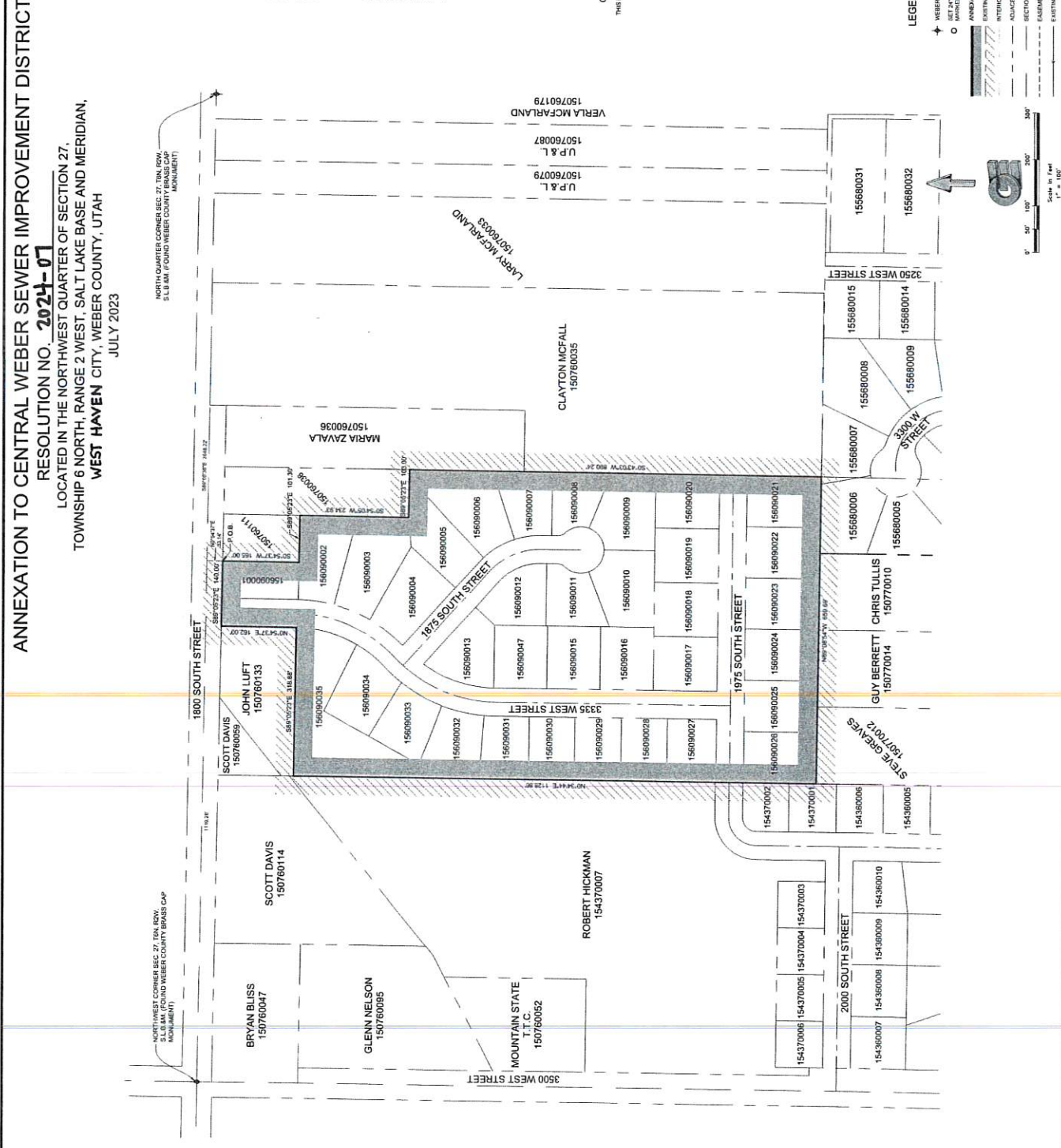
WEBER COUNTY SURVEYOR  
 I HEREBY CERTIFY THAT THIS ANNEXATION PLAT WAS DULY APPROVED BY THE BOARD OF SURVEYORS AND LAND SURVEYORS ACT I FURTHER CERTIFY THAT THE SURVEY WAS CONDUCTED IN ACCORDANCE WITH THE REQUIREMENTS OF THE UTAH SURVEY MONUMENT ACT AND NOTED HEREON. THE BASIS OF BEARING IS THE NORTH QUARTER CORNER OF SECTION 27, TOWNSHIP 6 NORTH, RANGE 2 WEST, OF THE S.L.B.&M. THE SOUTH QUARTER CORNER OF SECTION 27, TOWNSHIP 6 NORTH, RANGE 2 WEST, OF THE S.L.B.&M. IS LOCATED 119.26 FEET EAST AND 119.26 FEET SOUTH OF THE NORTH QUARTER CORNER OF SECTION 27, TOWNSHIP 6 NORTH, RANGE 2 WEST, OF THE S.L.B.&M. THE WEST QUARTER CORNER OF SECTION 27, TOWNSHIP 6 NORTH, RANGE 2 WEST, OF THE S.L.B.&M. IS LOCATED 238.52 FEET EAST AND 238.52 FEET SOUTH OF THE NORTH QUARTER CORNER OF SECTION 27, TOWNSHIP 6 NORTH, RANGE 2 WEST, OF THE S.L.B.&M. THE EAST QUARTER CORNER OF SECTION 27, TOWNSHIP 6 NORTH, RANGE 2 WEST, OF THE S.L.B.&M. IS LOCATED 357.78 FEET EAST AND 357.78 FEET SOUTH OF THE NORTH QUARTER CORNER OF SECTION 27, TOWNSHIP 6 NORTH, RANGE 2 WEST, OF THE S.L.B.&M. THE SOUTH QUARTER CORNER OF SECTION 27, TOWNSHIP 6 NORTH, RANGE 2 WEST, OF THE S.L.B.&M. IS LOCATED 577.04 FEET EAST AND 577.04 FEET SOUTH OF THE NORTH QUARTER CORNER OF SECTION 27, TOWNSHIP 6 NORTH, RANGE 2 WEST, OF THE S.L.B.&M. THE DISTRICT DESCRIBED AS CENTRAL WEBER SEWER IMPROVEMENT DISTRICT, AS SHOWN AND NOTED HEREON, CONTAINS 1,078 ACRES.



**LEGEND**

- WEBER COUNTY MONUMENT AS NOTED
- SET 24" IRON AND COP MARKED SURVEY ENGINEERING
- ANNEXATION BOUNDARY
- EXISTING C.W.S.I.D.
- INTERIOR PARCEL
- ADJOINING PARCEL
- SECTION LINE
- EASEMENT
- EXISTING FENCE LINE

Scale in Feet  
1" = 100'



DWG: 2024-01

DATE: 7/27/23

SCALE: 1/8" = 100'





**CENTRAL WEBER SEWER IMPROVEMENT DISTRICT**  
**RESOLUTION 2024-07**  
**Annexation Approval Resolution**  
**(100% landowner petition)**

---

WHEREAS, the Central Weber Sewer Improvement District (the “District”) is a duly organized improvement district primarily located in Weber County, Utah, but also including a relatively small part of Davis County, Utah, established and operating as prescribed in Title 17B, Chapter 2a, Part 4 of the Utah Code and other relevant portions of Title 17B of the Utah Code;

WHEREAS, the District owns and operates sanitary sewer outfall collection and treatment facilities which serve much of Weber County and a small portion of Davis County, Utah;

WHEREAS, a Landowner Annexation Petition (the “Petition”) has been filed with the District requesting that the real property identified on Exhibit “A” attached to this Resolution (the “Subject Property”) be annexed into the District in order to receive sanitary sewer treatment and disposal services from the District (the Landowner is referred to herein as “Applicant”);

WHEREAS, the District requires that Applicant’s property be annexed into the District as a condition to receiving, and continuing to receive, sewer service;

WHEREAS, the District Board of Trustees (the “Board”) has the statutory authority to annex areas into the District pursuant to the requirements of Title 17B, Chapter 1, Part 4 of the Utah Code, which outlines the procedure to be followed to accomplish such annexations;

WHEREAS, Applicant owns 100% of the Subject Property;

WHEREAS, the Petition satisfies the applicable requirements of Utah Code Ann. §§ 17B-1-403 and -404;

WHEREAS, within thirty days after the Petition was filed, at a duly called meeting of the Board of Trustees of the District for which certification of the Petition was listed on the agenda, the Board voted to certify the Petition in accordance with Utah Code Ann. § 17B-1-405;

WHEREAS, the identified contact sponsor was notified, in writing, of the certification of the Petition as required by Utah Code Ann. § 17B-1-405;

WHEREAS, since the Petition has been signed by the sole owner of the Subject Property, pursuant to Utah Code Ann. § 17B-1-413(1), the District Board is not required to hold a public hearing pursuant to Utah Code Ann. §§ 17B-1-409 and -410 and the protest provisions of Utah Code Ann. § 17B-1-412 are not applicable to this annexation proceeding;

---

WHEREAS, a notice of the proposed annexation was given pursuant to the requirements of Utah Code Ann. § 17B-1-413;

WHEREAS, the written Notice referenced in the immediately preceding paragraph contained a brief description of the proposed annexation and included the name of the Central Weber Sewer Improvement District, the services provided by the District, a description and/or map of the area proposed to be annexed, a local district telephone number where additional information about the proposed annexation could be obtained and an explanation of the right of an owner of property located within or a registered voter residing within the area proposed to be annexed who did not sign the annexation petition to request a public hearing on the proposed annexation in accordance with Utah Code Ann. § 17B-1-413(2)(a)(ii)(B), provided that such request was submitted to the District Board of Trustees within 20 days after the date the Notice was given;

WHEREAS, more than 20 days have passed since the notice was given, no property owner or registered voter having a right to do so has requested a hearing, and the time for submitting a request for a public hearing has passed;

WHEREAS, not more than 30 days has passed since the expiration of the time for submitting a request for a public hearing;

WHEREAS, no part of the area proposed to be annexed is located within the boundaries of any local district or special service district which is authorized to perform the same functions or provide the same services as the District, nor is it located within the boundaries of any municipality or any county that provides the same service that the District provides;

WHEREAS, it is not necessary to provide a notice of the proposed annexation to any county or municipality pursuant to Utah Code Ann. § 17B-1-406 and the provisions of Utah Code Ann. §§ 17B-1-407 through -408 are not applicable; and

WHEREAS, the Board has determined that all applicable statutory requirements have been satisfied and, having considered the proposed annexation, has determined it to be in the best general interest of the District and of the property owners, residents and taxpayers within both the District as presently constituted and the area proposed to be annexed for the requested annexation to be completed.

NOW, THEREFORE, BE IT RESOLVED by the Board of Trustees of the Central Weber Sewer Improvement District, as follows:

1. That all of the legal requirements stated in Title 17B, Chapter 1, Part 4 of the Utah Code that must be satisfied before the adoption of this Resolution have been satisfied.
2. That, in accordance with Utah Code Ann. § 17B-1-414, the real property described and/or otherwise identified in attached Exhibit "A," which is incorporated by reference

as part of this Resolution, shall be and hereby is annexed into and, from the effective date of the annexation, shall be part of the Central Weber Sewer Improvement District.

3. That, from and after the issuance by the Lt. Governor of a certificate of annexation pursuant to Utah Code Ann. §§ 67-1a-6.5 and § 17B-1-414(3)(b), the Subject Property shall be an integral part of the District and, upon the submittal of the original notice of annexation, the original certificate of annexation issued by the Lieutenant Governor, the approved final local entity plat, and a certified copy of this Resolution to the Weber County Recorder for recordation, the taxable property located within the Subject Property shall be subject to taxation for the purposes of the District, including the payment of any bonds and other obligations now outstanding or hereafter authorized and issued. All properties within and users of services provided by the District, as enlarged by this annexation, shall be subject to the payment of service and user fees and such other applicable fees and charges as may be assessed from time to time by the District and shall be subject to all rules, regulations, powers and authority of the District and of the Board as provided by law or otherwise.

4. That the Chairman and/or General Manager of the District be and are instructed, within 30 days after adoption of this Annexation Resolution, to file a written notice of annexation with the Lt. Governor of the State of Utah, accompanied by a copy of this Resolution and an approved final local entity plat. The Chairman and/or General Manager are further instructed, upon receipt of the certificate of annexation from the Lieutenant Governor, to submit the documents identified in paragraph 3 above to the Weber County Recorder for recordation.

5. That this Resolution shall take effect immediately upon its approval and adoption, but the annexation shall not be complete and effective until the date specified in the certificate of annexation issued by the Lt. Governor.

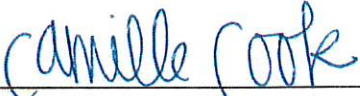
Approved and adopted by the Board of Trustees of the Central Weber Sewer Improvement District this 20<sup>th</sup> day of May, 2024.

  
\_\_\_\_\_  
Mark Allen, Chair

STATE OF UTAH            )  
                                  :SS.  
COUNTY OF WEBER        )

The foregoing Resolution was subscribed before me, a notary public and also the Clerk of the Central Weber Sewer Improvement District, this 20<sup>th</sup> day of May, 2024 by Mark Allen, Chairman of the Board of Trustees of the Central Weber Sewer Improvement District.



  
\_\_\_\_\_  
Camille Cook, Notary Public



## EXHIBIT A

A PART OF THE NORTHWEST QUARTER OF SECTION 27, TOWNSHIP 6 NORTH, RANGE 2 WEST, OF THE SALT LAKE BASE AND MERIDAIN. BEGINNING AT A POINT ON THE SOUTH RIGHT-OF-WAY LINE OF 1800 SOUTH STREET BEING LOCATED SOUTH 89°05'36" EAST 1119.28 FEET ALONG THE NORTH LINE OF SAID NORTHWEST QUARTER AND SOUTH 00°54'37" WEST 33.14 FEET; RUNNING THENCE SOUTH 00°54'37" WEST 165.00 FEET; THENCE SOUTH 89°05'23" EAST 101.30 FEET; THENCE SOUTH 00°54'05" WEST 234.93 FEET; THENCE SOUTH 89°05'23" EAST 103.00 FEET; THENCE SOUTH 00°43'03" WEST 890.24 FEET; THENCE NORTH 89°08'54" WEST 659.69 FEET; THENCE NORTH 00°34'44" EAST 1128.86 FEET; THENCE SOUTH 89°05'23" EAST 318.88 FEET; THENCE NORTH 00°54'37" EAST 162.00 FEET TO SAID SOUTH RIGHT-OF-WAY LINE; THENCE SOUTH 89°05'23" EAST 140.00 FEET TO THE POINT OF BEGINNING. CONTAINING 17.079 ACRES.

Reference: Orlando Farms

